

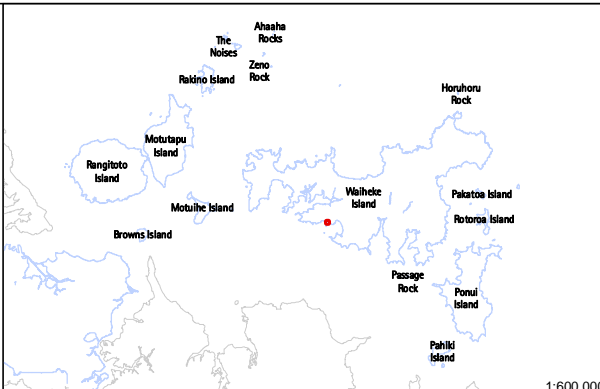




Buildings	Name of item: Memorial Plinth and Flagpole	Map reference: 15-4
<p>UID:1238 Island:Waiheke Site Address: McMillan Road, (Apex of McMillan Road, Glen Brook Road, Pohutukawa Avenue) Rocky Bay, Waiheke Island</p>	<p>Interior protected:N Interior definition: Surrounds protected:Y Surrounds definition: All land within a 10 metre radius of the item (as generally indicated on aerial photograph).</p>	<p>Reasons: a,b,i,k,l,m,o,p,q,s Category: B</p> <div data-bbox="1369 1462 1436 1597">  <p>1:1,000</p>  </div>
Digitised points (NZMG)		
		

Refer to the disclaimer at the beginning of this appendix.

[Click here for Legend](#)