

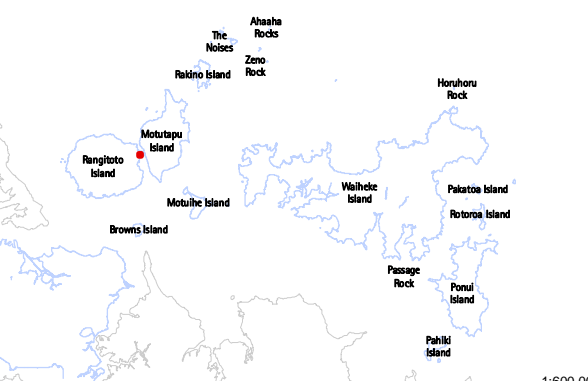




Buildings	Name of item: Rangitoto Hall. Including tennis court.	Map reference: 30-20
UID:1064 Island: Rangitoto Site Address: Islington Bay, Rangitoto Island	Interior protected: Y Interior definition: Entire hall interior. Surrounds protected: Y Surrounds definition: All land within polygon defined on the aerial photograph – generally positioned 10 metres off each external face of the hall, and 5 metres from each external edge of the tennis court.	Reasons: A, b, c, e, f, g, i, k, l, m, o, p, q, r, s Category: A  1:1,000 
Digitised points (NZMG)		
1) D1064/1 E2679438.97, N6489834.34 2) D1064/2 E2679457.96, N6489861.72 3) D1064/3 E2679488.87, N6489840.99 4) D1064/4 E2679477.40, N6489824.95 5) D1064/5 E2679492.68, N6489814.56 6) D1064/6 E2679464.58, N6489770.88 7) D1064/7 E2679427.45, N6489795.57 8) D1064/8 E2679449.24, N6489827.28		

Refer to the disclaimer at the beginning of this appendix.

[Click here for Legend](#)