




Buildings	Name of item: Bach 53 – Buchanan	Map reference: 30–36
UID:1080 Island:Rangitoto Site Address: Rangitoto Wharf, Rangitoto Island	Interior protected:N Interior definition: Surrounds protected:Y Surrounds definition: All land within polygon defined on the aerial photograph – generally positioned 10 metres off each external face of the item.	Reasons: a,c,d,i,k,l,m,o,p,q,r,s Category: B <div style="text-align: right;">  N 1:1,000  </div>
Digitised points (NZMG) 1) D1080/1 E2676557.22, N6486740.84 2) D1080/2 E2676585.18, N6486752.34 3) D1080/3 E2676596.47, N6486723.09 4) D1080/4 E2676569.26, N6486710.56		
		

Refer to the disclaimer at the beginning of this appendix.

[Click here for Legend](#)