

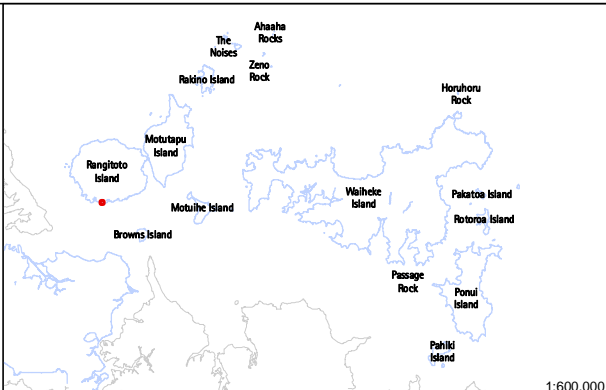




Buildings	Name of item: Bach 19 – Collins/Dickson/Walters/A'deave/Sharp. Including outhouse.	Map reference: <b>30-40</b>
UID:1084 Island:Rangitoto Site Address: Rangitoto Wharf, Rangitoto Island	Interior protected:N Interior definition: Surrounds protected:Y Surrounds definition: All land within polygon defined on the aerial photograph – generally positioned 10 metres off each external face of the item, including outhouse.	Reasons: a,b,c,e,l,k,M,o,p,q,r,s  Category: <b>B</b> <div style="text-align: right;">   <b>N</b>                      1:1,000   </div>
Digitised points (NZMG) 1) D1084/1 E2676149.13, N6486455.05 2) D1084/2 E2676167.36, N6486443.13 3) D1084/3 E2676163.58, N6486438.34 4) D1084/4 E2676171.22, N6486432.18 5) D1084/5 E2676156.61, N6486410.65 6) D1084/6 E2676129.33, N6486427.81		
		

Refer to the disclaimer at the beginning of this appendix.

[Click here for Legend](#)