

RESOURCE MANAGEMENT ACT 1991
AUCKLAND CITY DISTRICT PLAN
HAURAKI GULF ISLANDS SECTION (OPERATIVE 1996)
PROPOSED PLAN CHANGE; PLAN MODIFICATION 21 – WAIHEKE ISLAND: CHANGE TO
PLANNING MAPS TO REPLOT EXISTING SIGNIFICANT RIDGELINES MORE ACCURATELY

At its meeting on the 20 April 2001 the Council resolved to promote the following proposed plan change to the Auckland City District Plan (Operative HGI Section).

This proposed plan change involves the existing significant ridgelines that are plotted on the District Planning Maps for Waiheke Island. The significant ridgelines have now been replotted more accurately.

The proposed plan change may be inspected free of charge during normal business hours at City Planning, 11th Floor Civic Building, 1 Greys Avenue, the Waiheke Service Centre, the Great Barrier Service Centre, the Reference Section: Central Library and Waiheke Community Library. The same details are also available on the Council website at www.akcity.govt.nz/isthmusplan/modifications. Additional general information sheets 'Making Submissions To Plan Changes' are also available from these places.

If you wish to make a submission on this plan change, or any part of it, you may do so by lodging written submissions with City Planning no later than Monday 16 July 2001. Forms suitable for this purpose are available at those places referred to above. They can also be accessed from the Council website at <http://www.akcity.govt.nz/districtplan/submissions/>

At a later date the Council will advise that submissions are available for inspection and any person who wishes to support or oppose any submission will be entitled to do so.

The Council will then notify the date, time and place of hearing of submissions. Every person who makes a submission and also requests to be heard will be notified of these proceedings.

Address for Service: Attn: Manager, Isthmus and Islands Resource Management, City Planning,
Auckland City Council, Private Bag 92516, Wellesley Street, Auckland 1.
Telephone Enquiries :Sue Parsons Phone (09) 307 7420
Fax (09) 307-7395.

**AUCKLAND CITY PROPOSED DISTRICT PLAN
(Hauraki Gulf Islands Section - Operative 1996)**

Proposed Plan Change under Section 73 of the
Resource Management Act 1991

PROPOSED PLAN CHANGE: PLAN MODIFICATION No. 21

Date of Council Resolution: 20 April 2001
Date of Public Notification: 17 June 2001
Closing Date for Submission: 16 July 2001

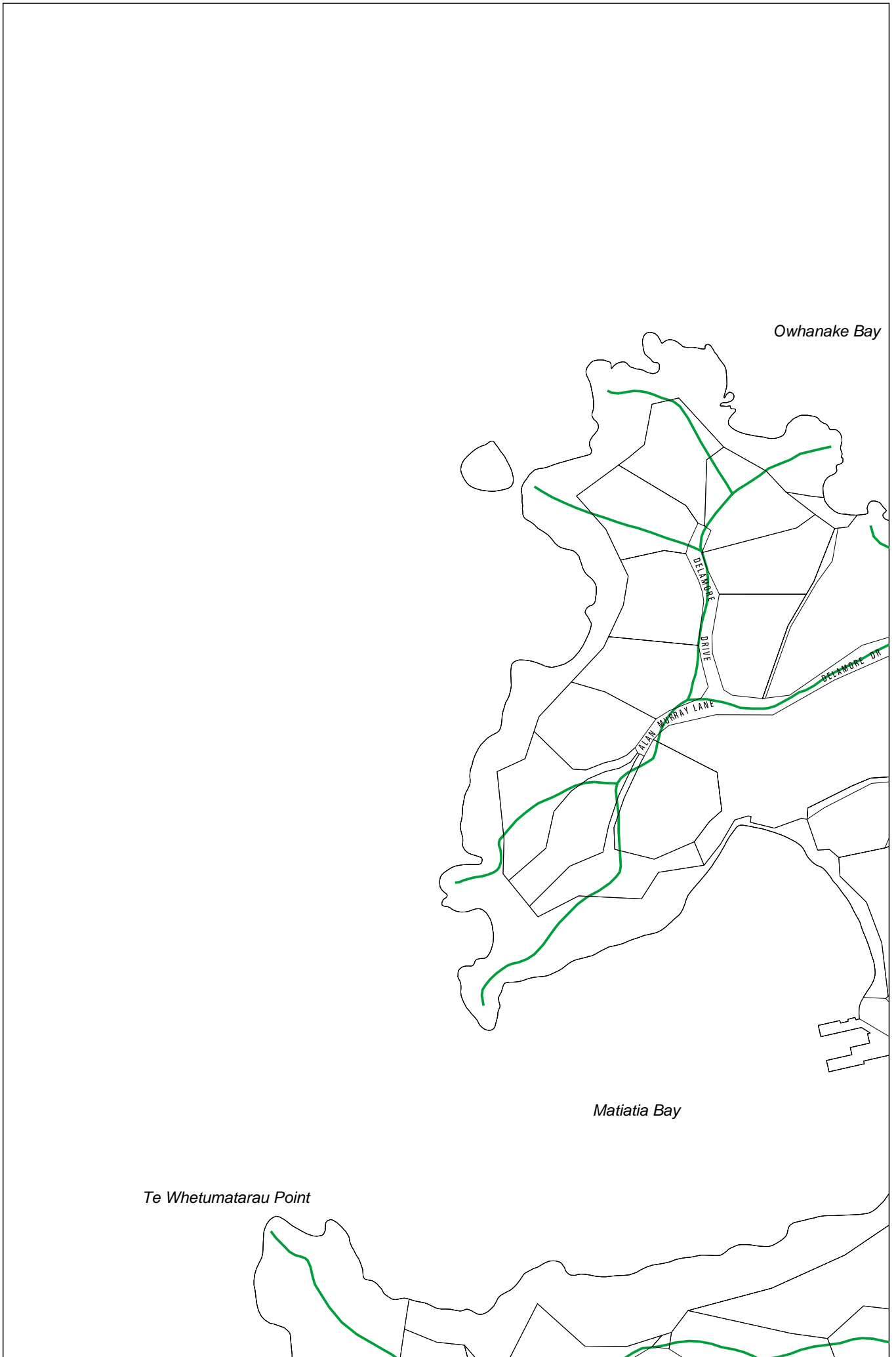
File No. 311/229021

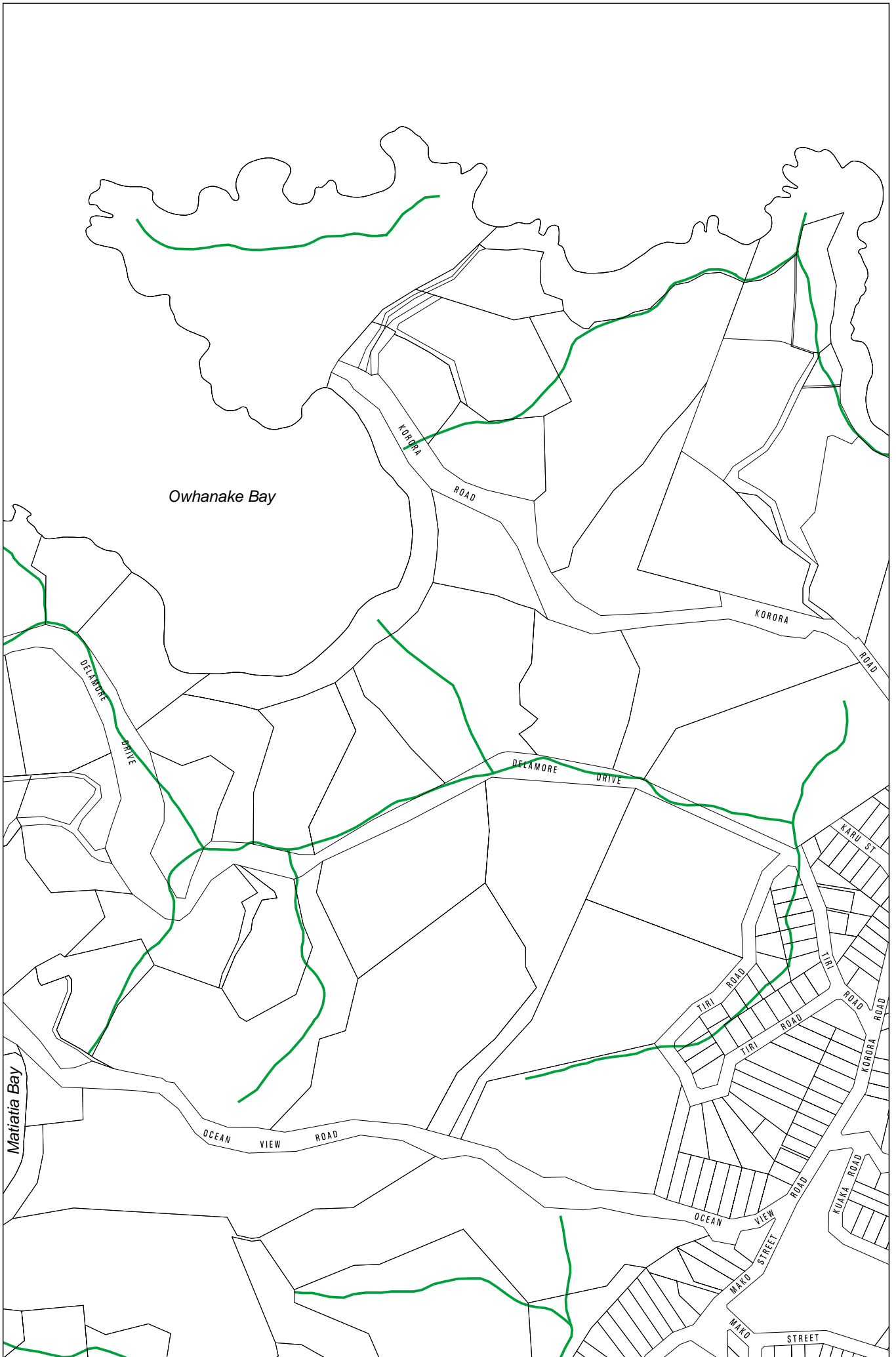
APPENDIX 1

**MAPS SHOW AMENDMENTS TO THE SIGNIFICANT
RIDGELINES ON WAIHEKE ISLAND TO SHOW THEIR
ACCURATE POSITION**

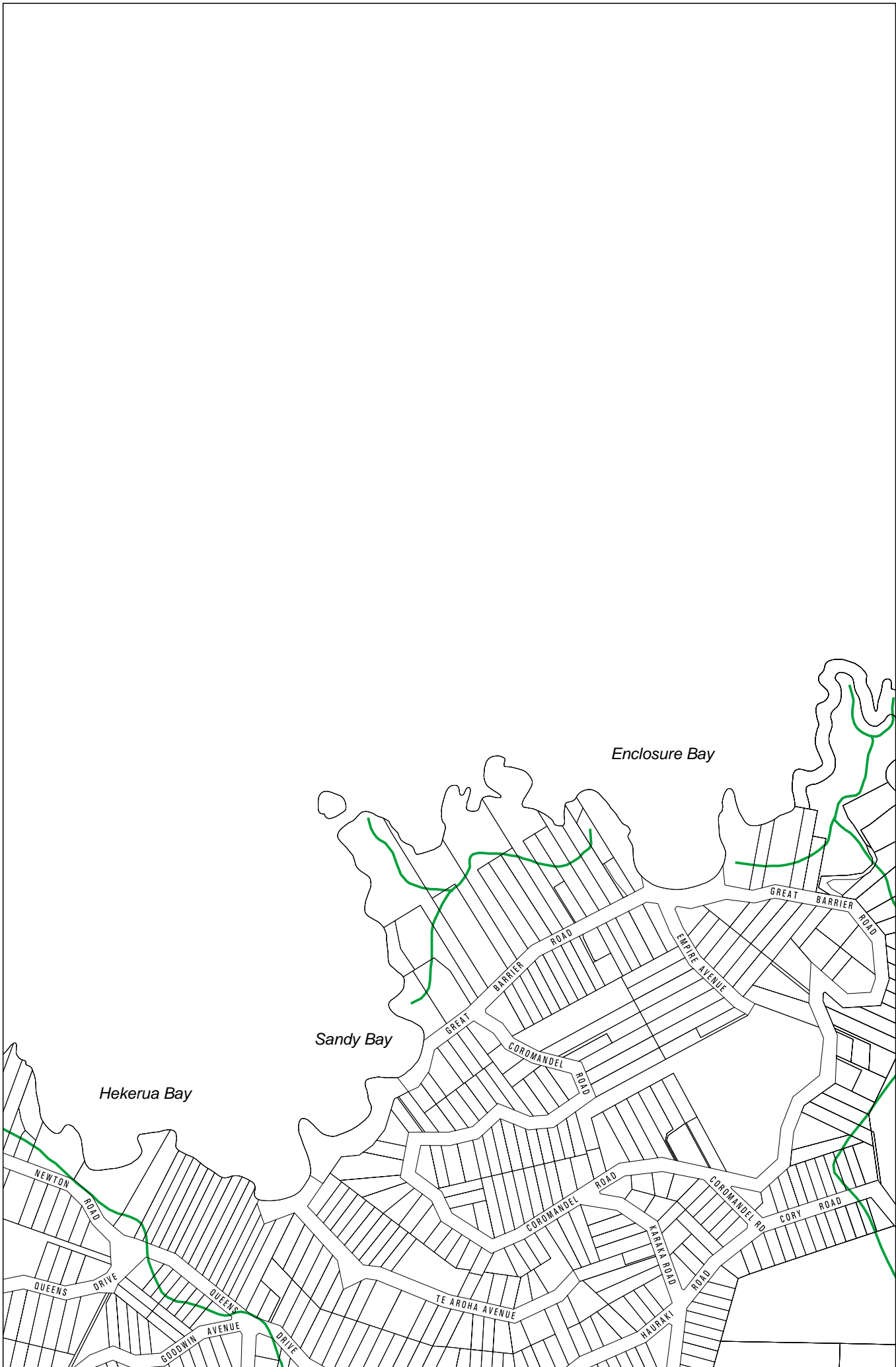
REFER TO MAPS OVERLEAF

The bold green lines (colour copy) or the bold black lines (black & white copy) show the corrected position of the significant ridgelines.









NANI ISLAND

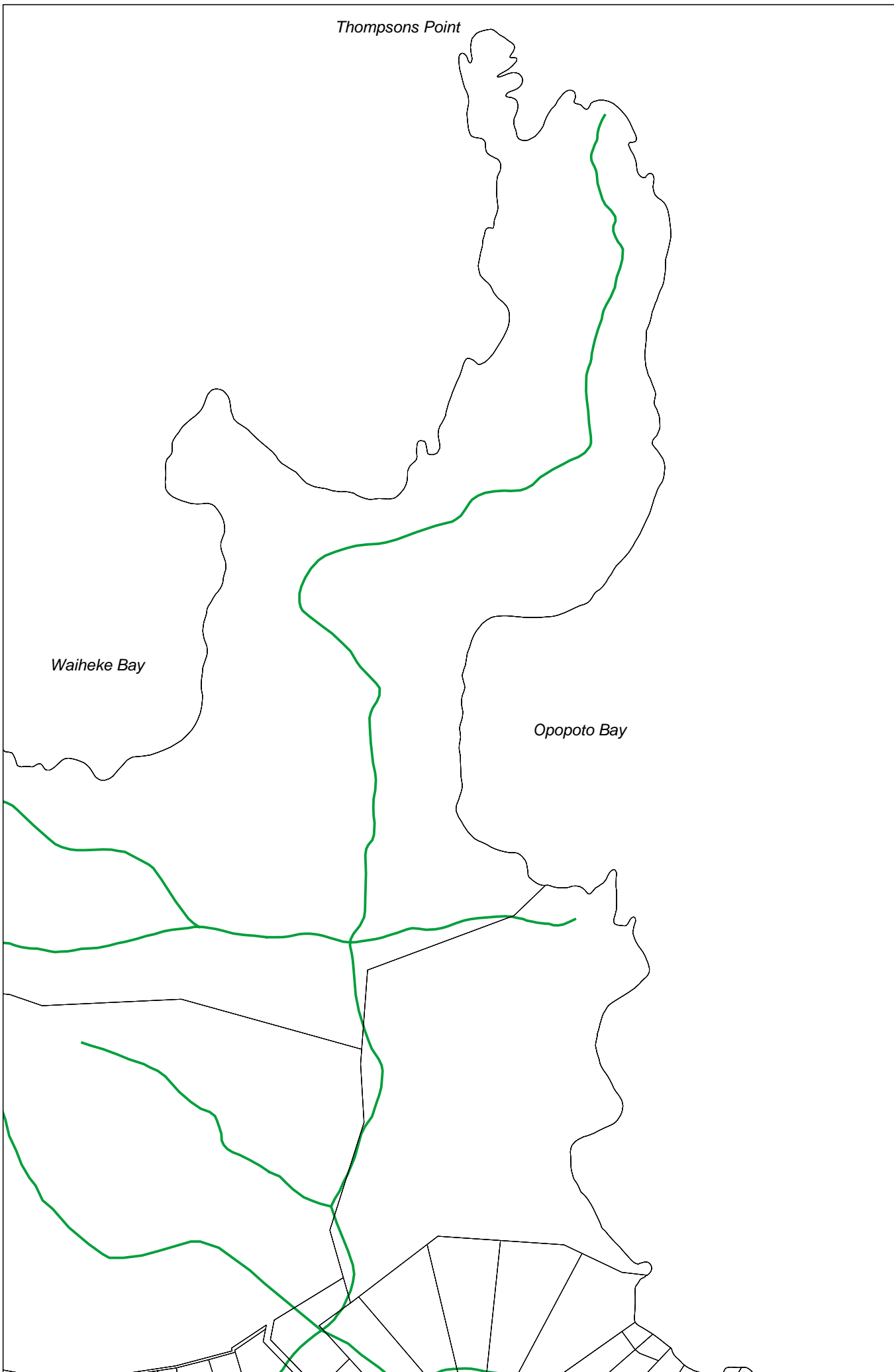


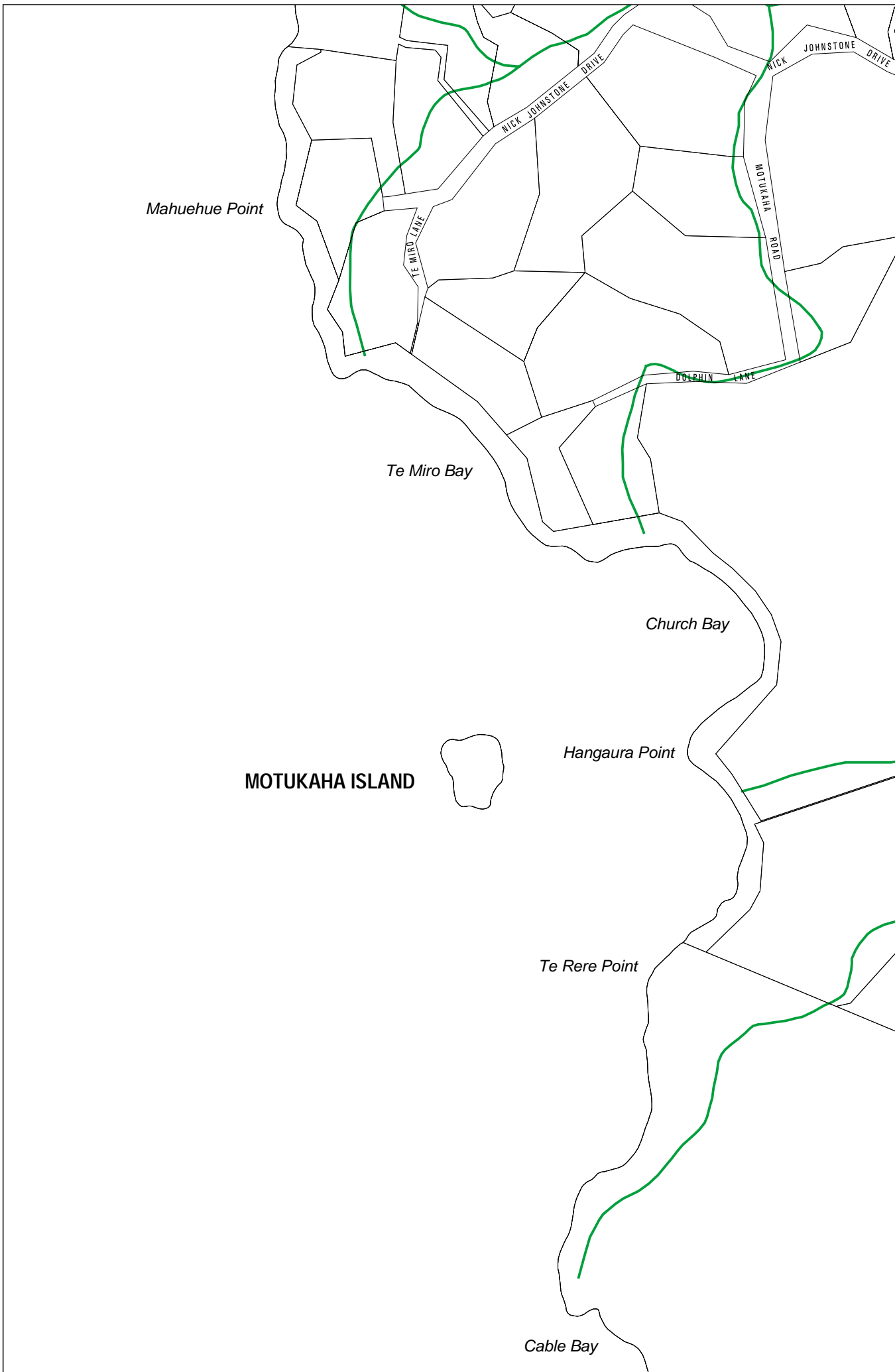
Mawhitipana Bay

Repo Bay

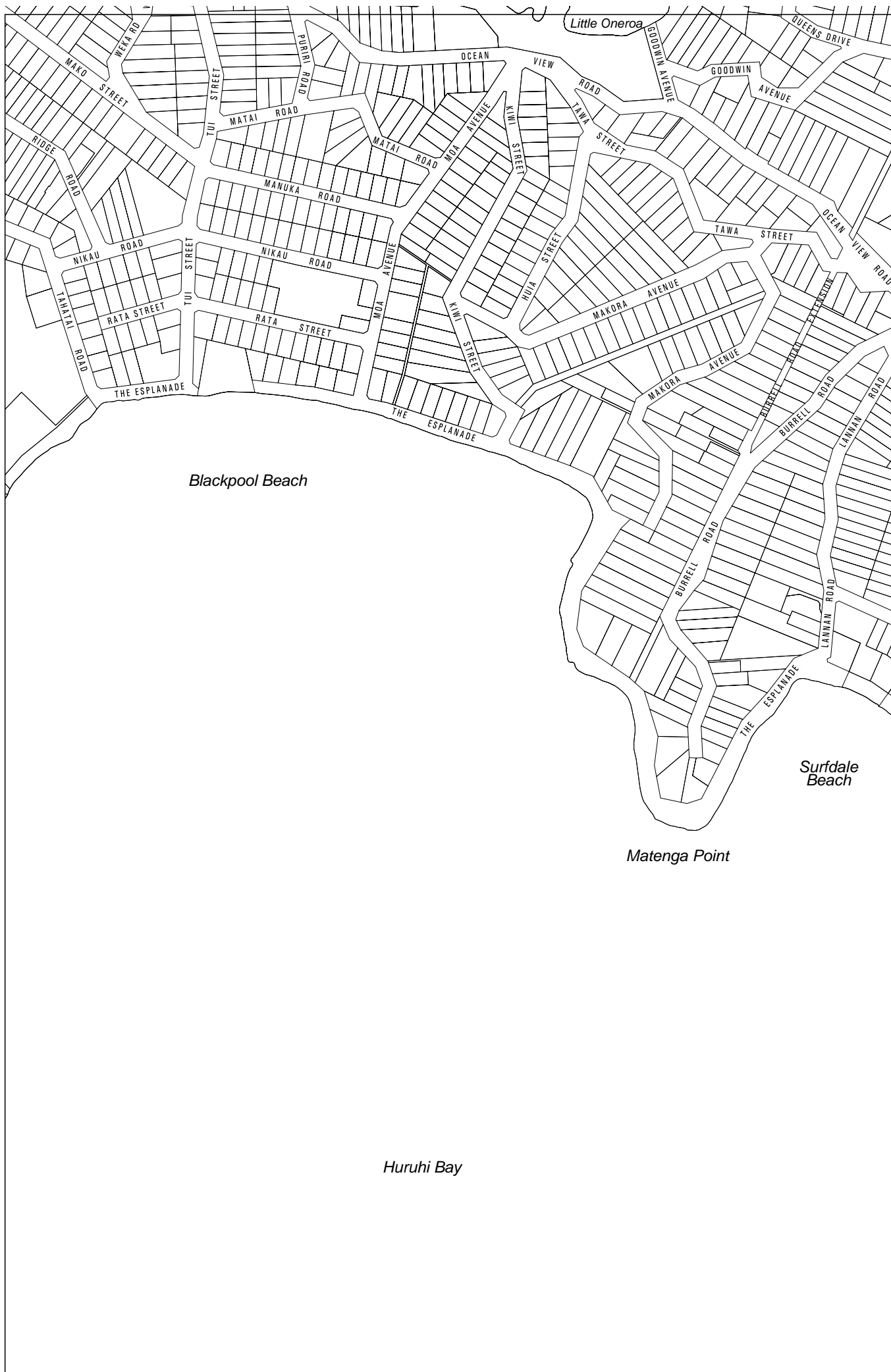
Palm Beach



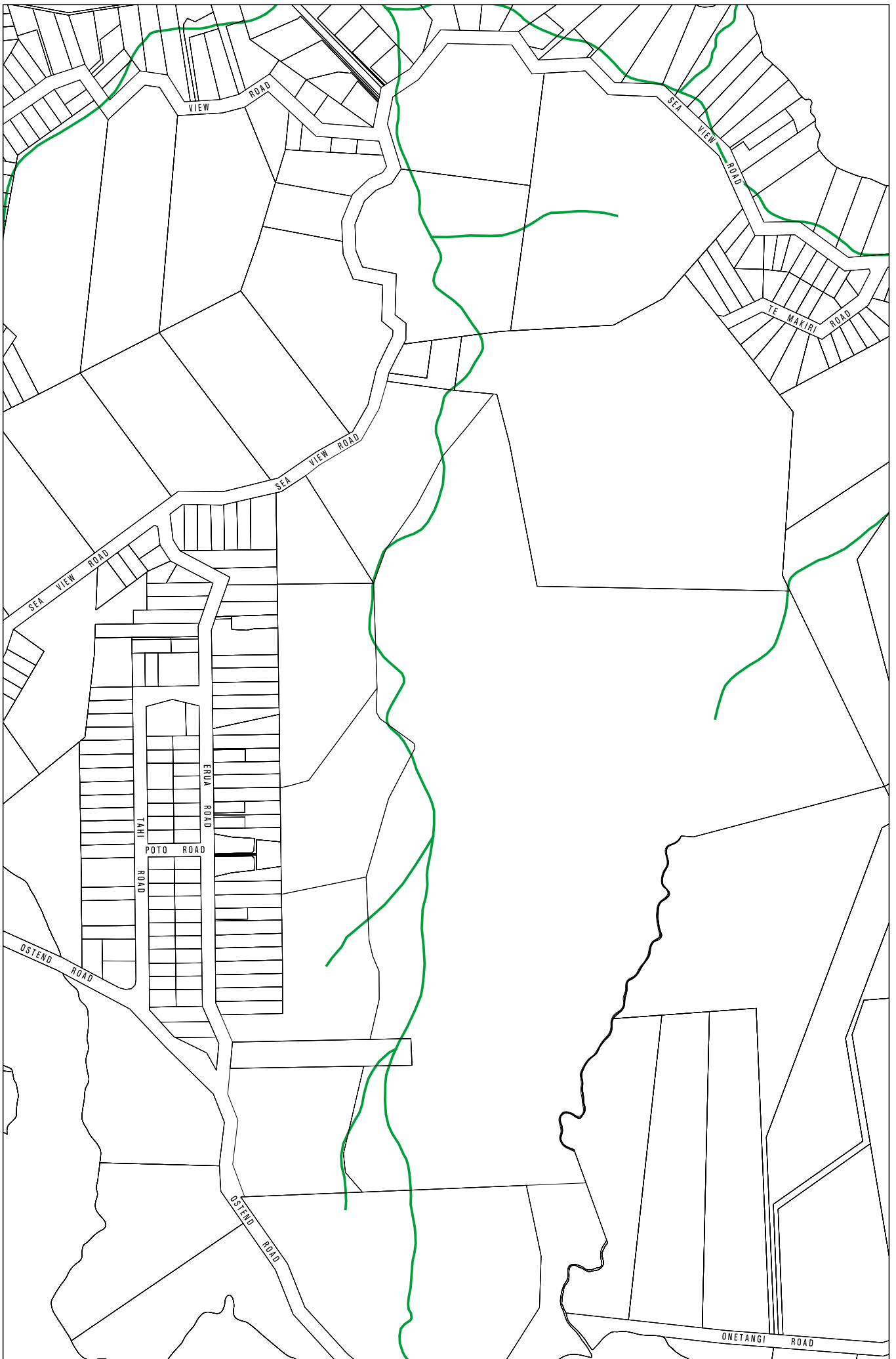






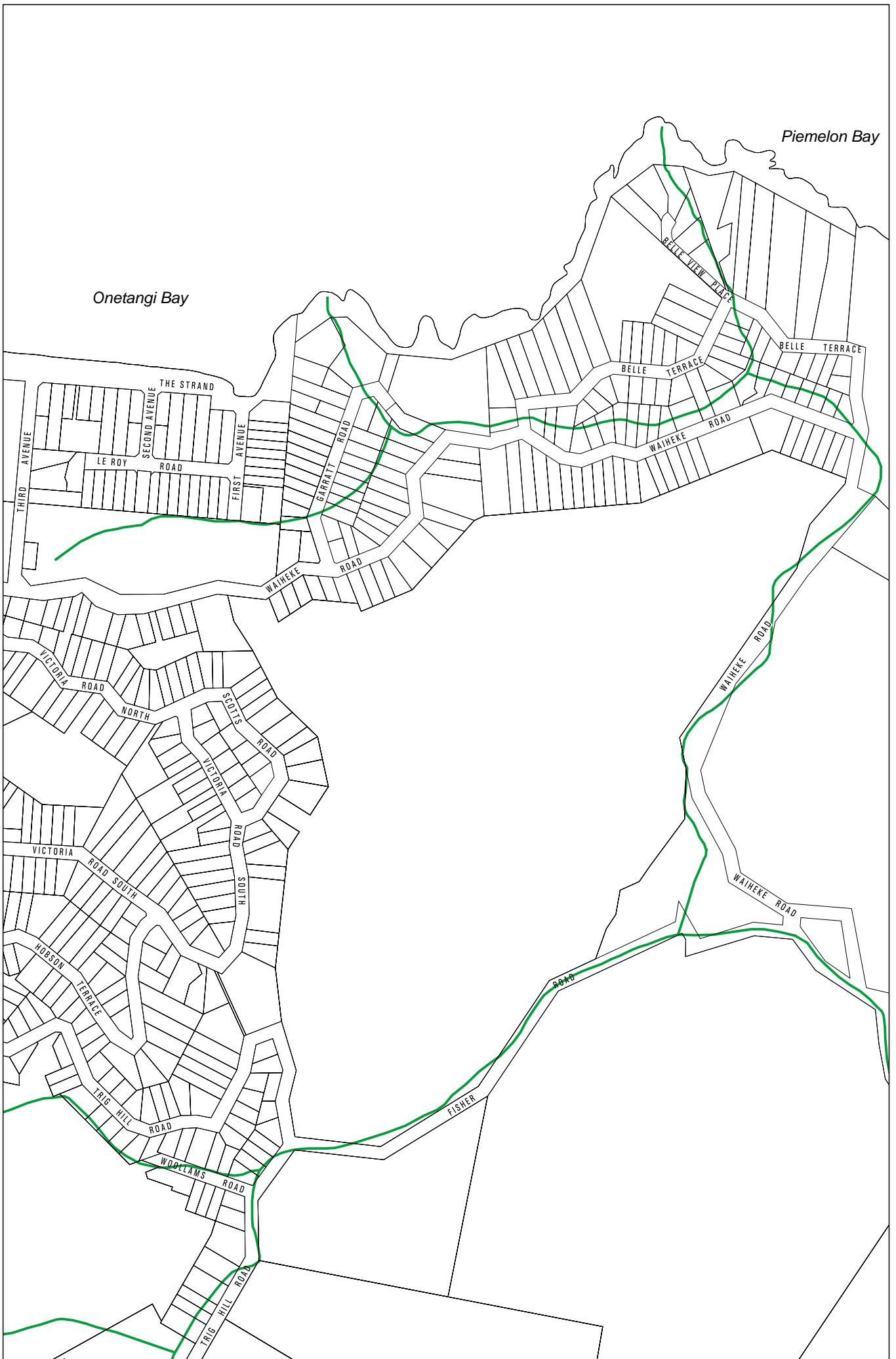


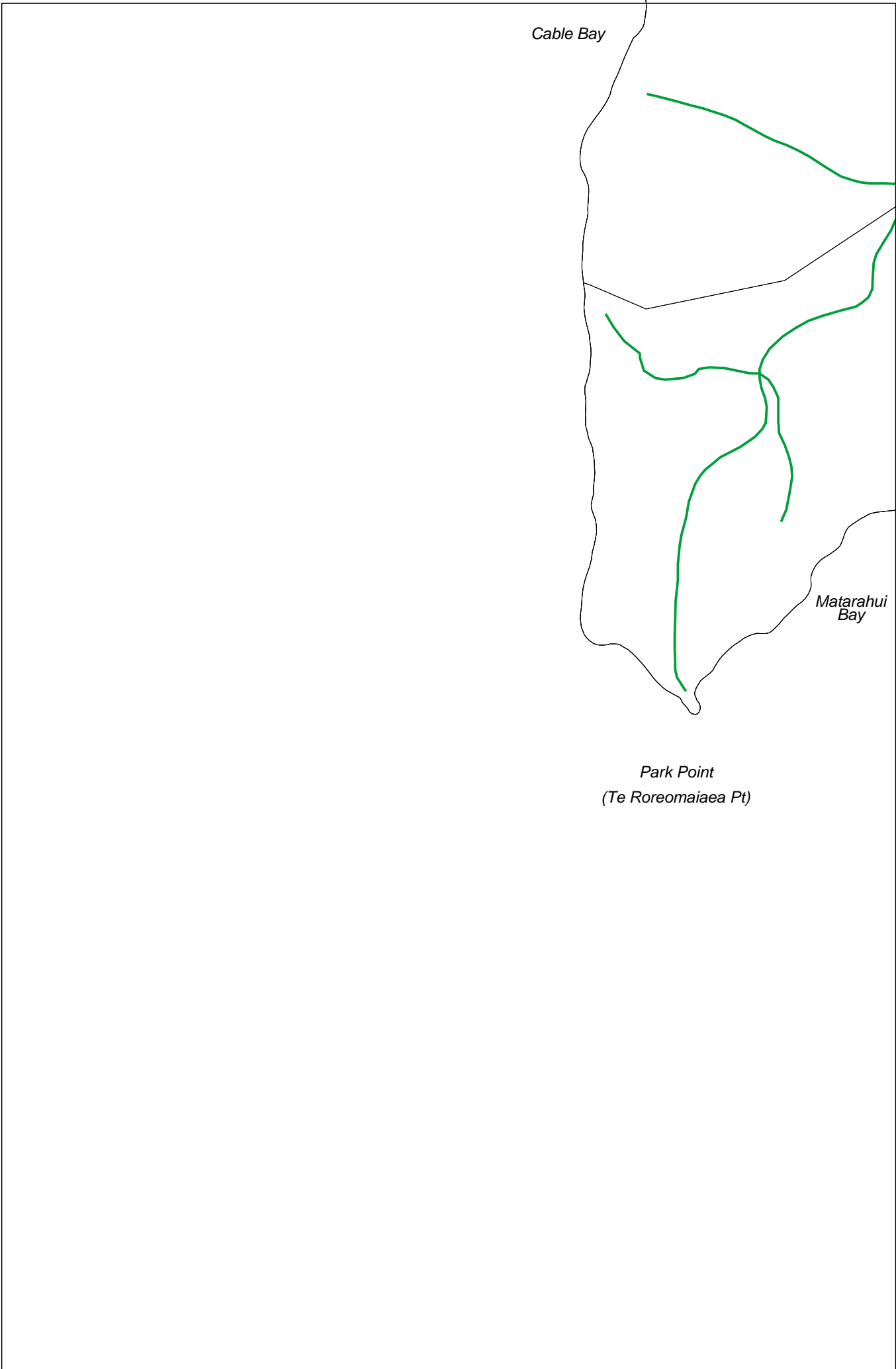




Onetangi Bay





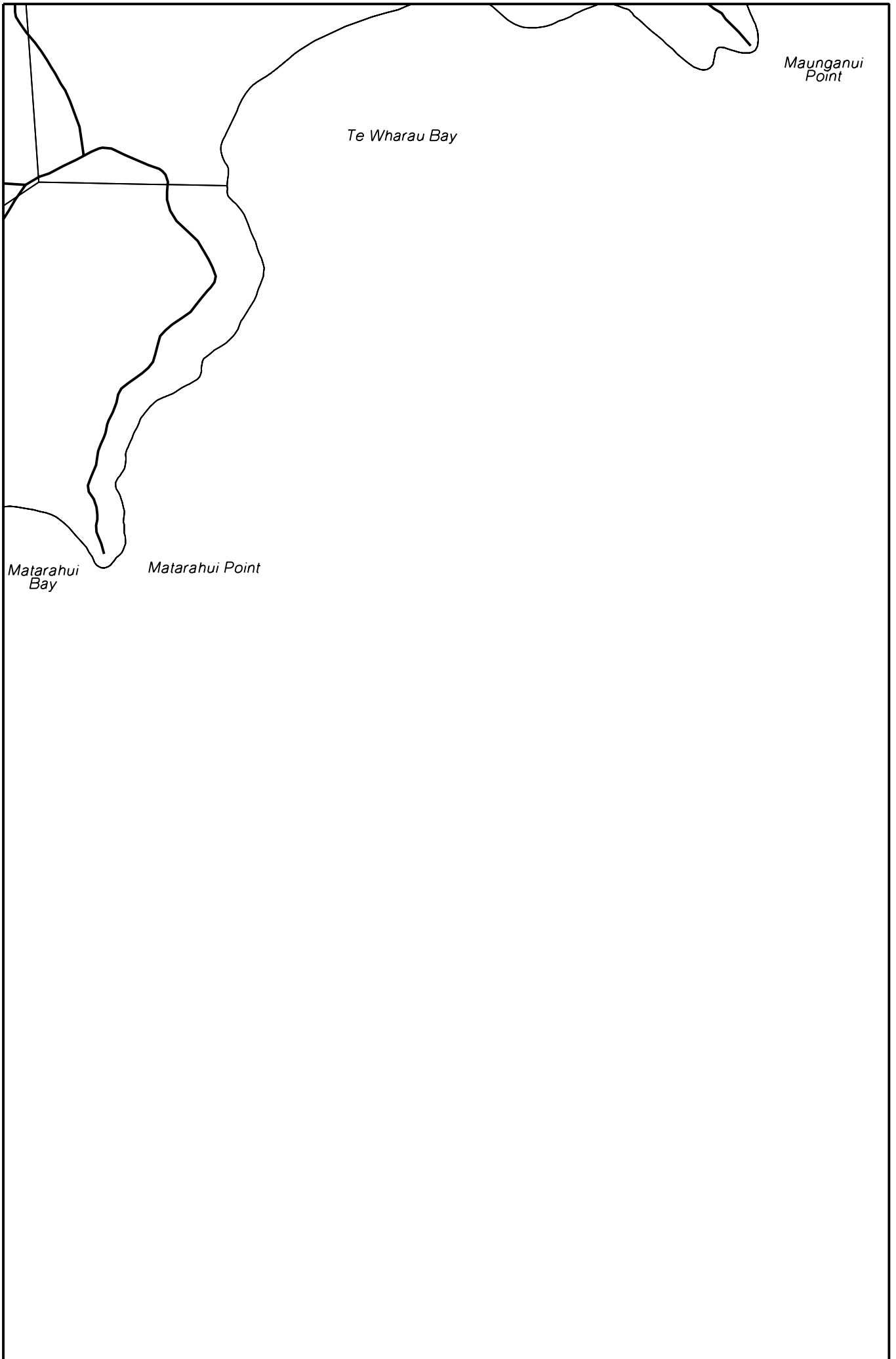


Cable Bay

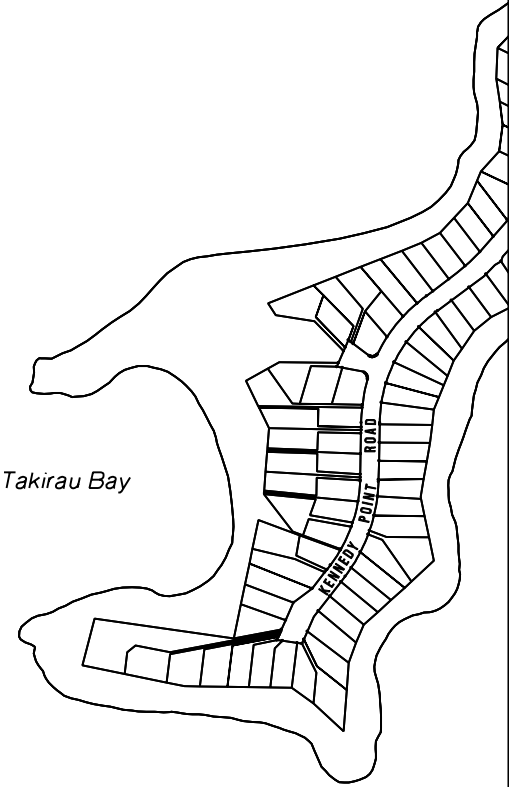
Matarahui Bay

Park Point
(Te Roreomaiaea Pt)





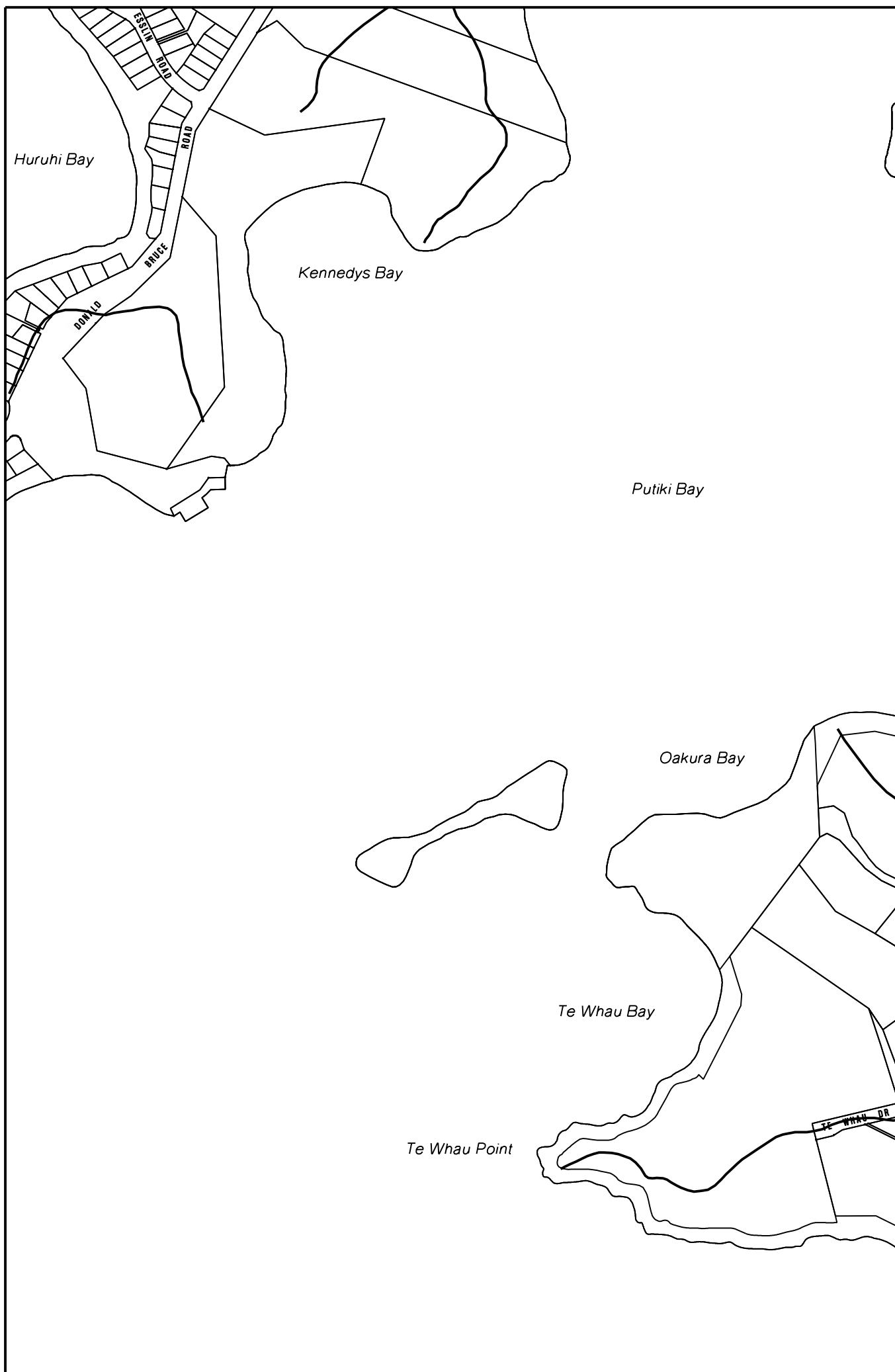
Huruhi Bay

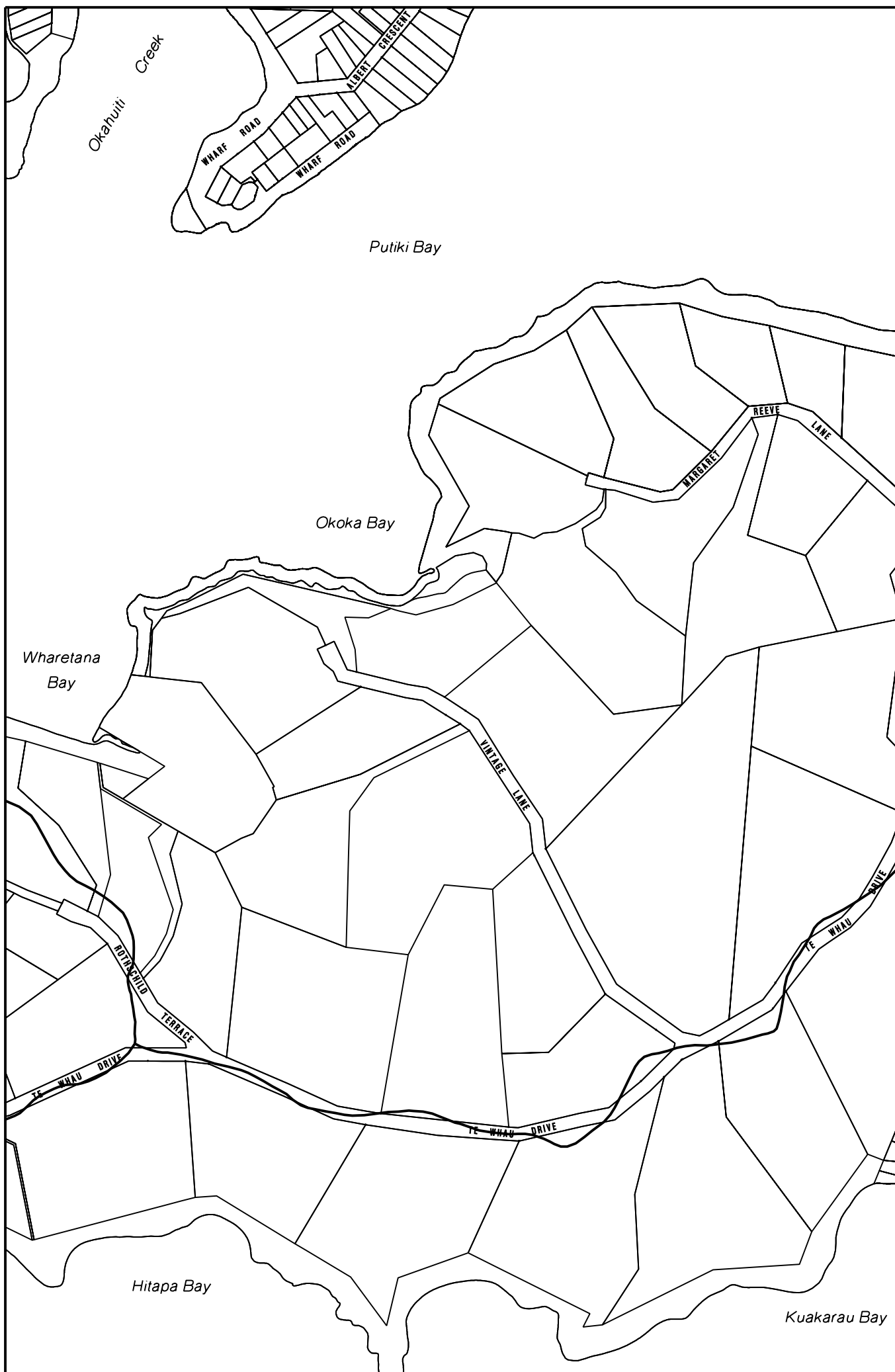


Takirau Bay

Kennedys Point

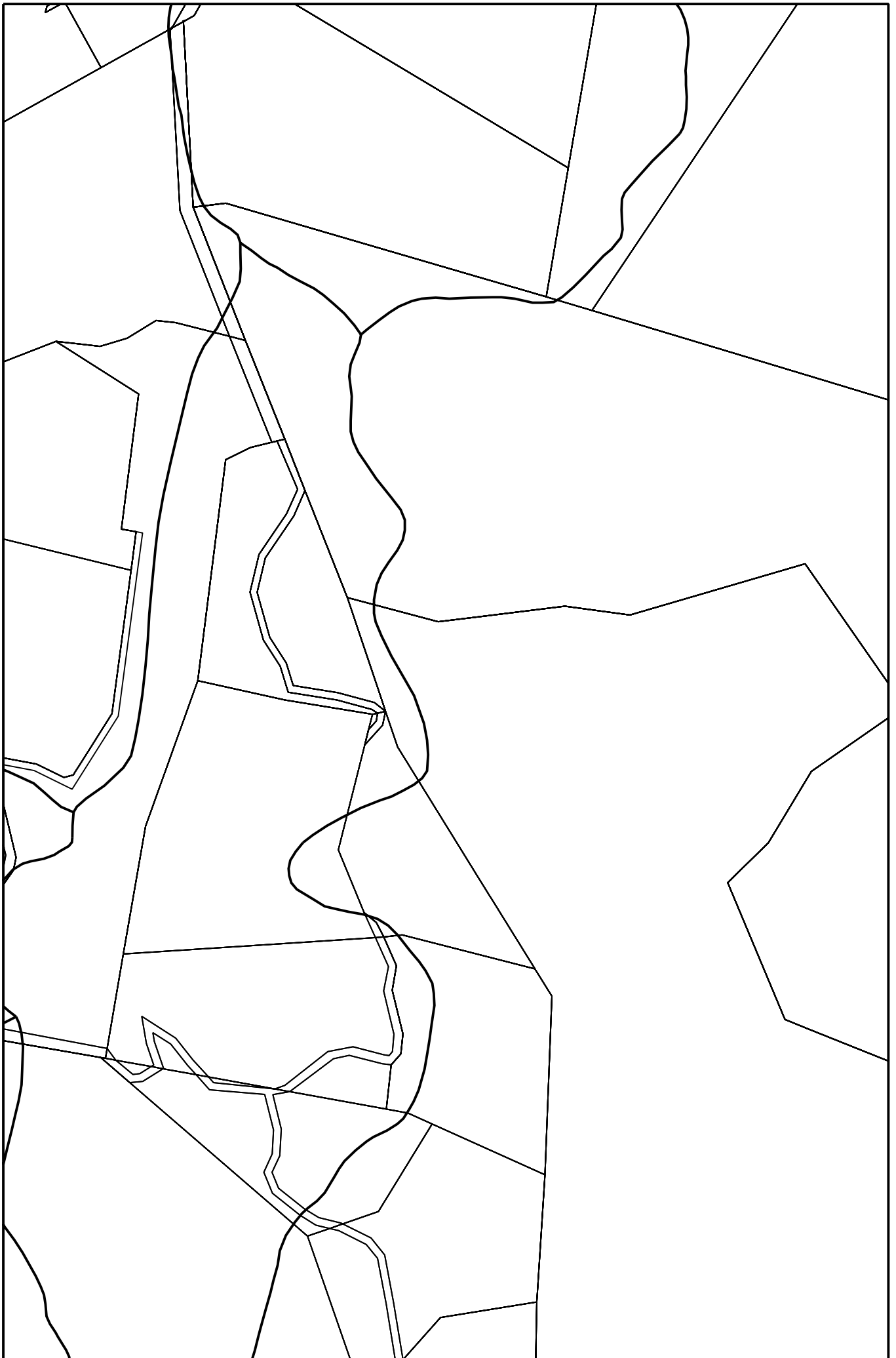


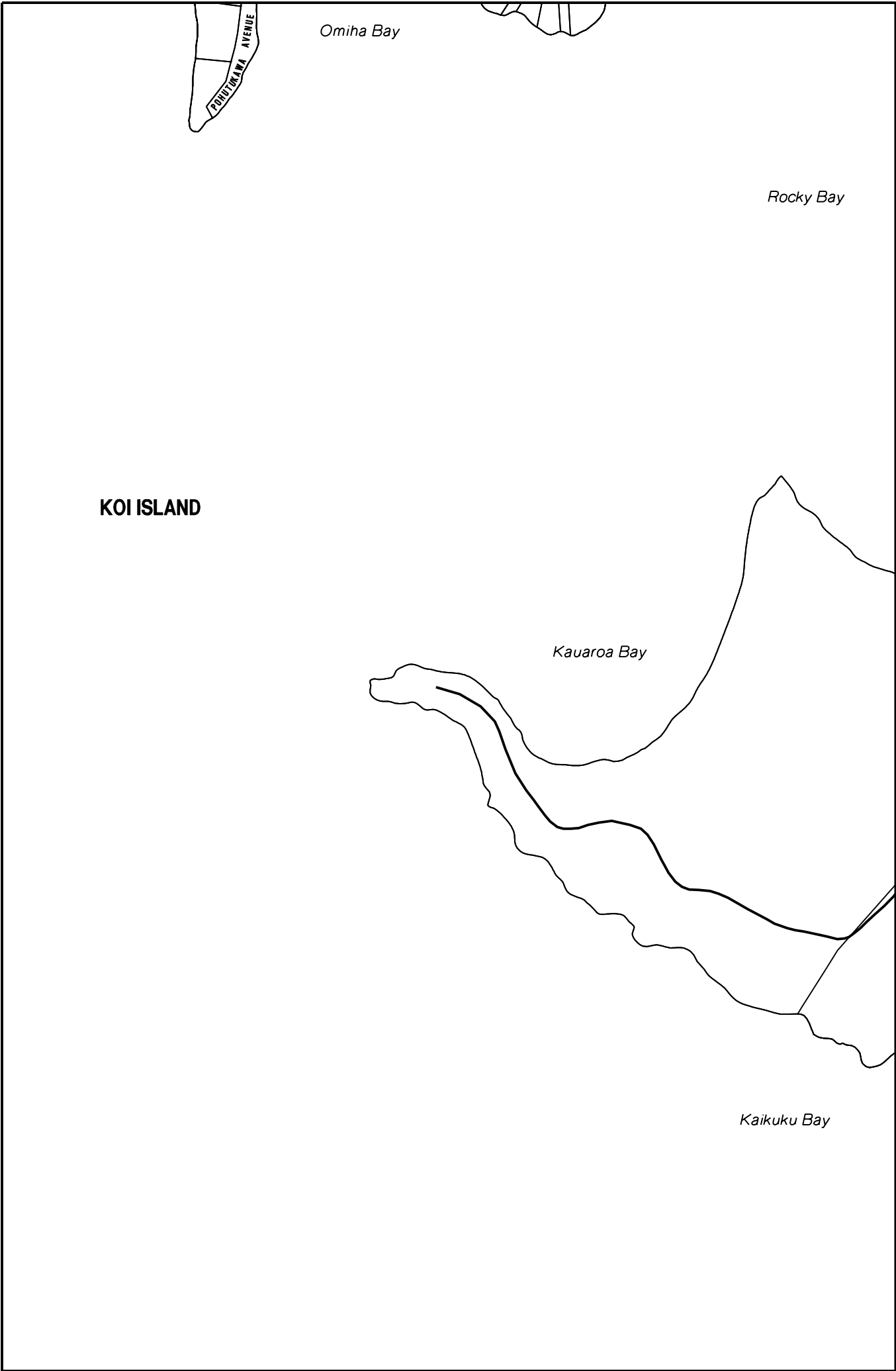




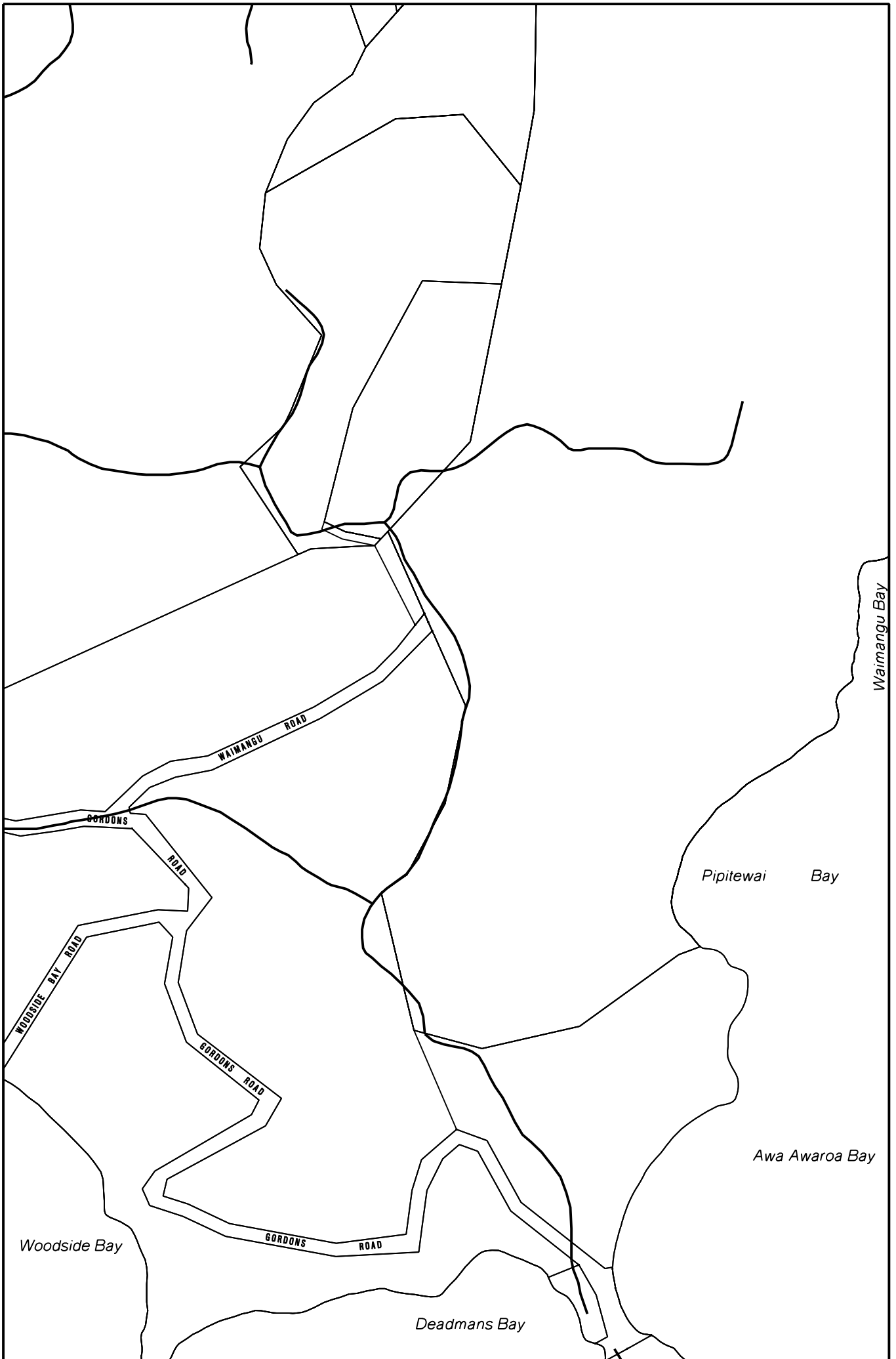









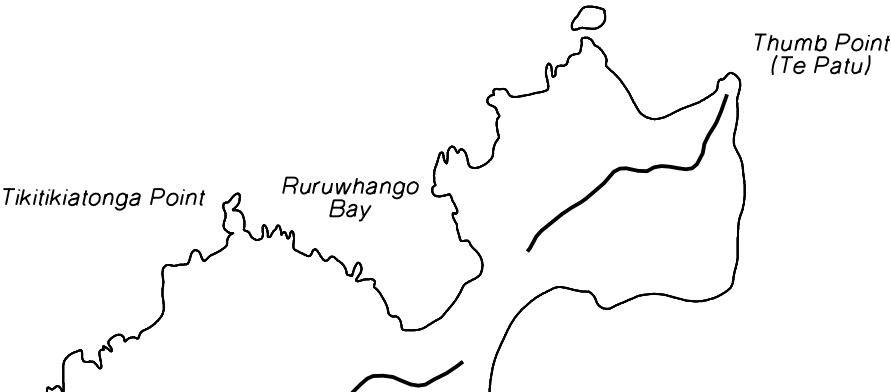


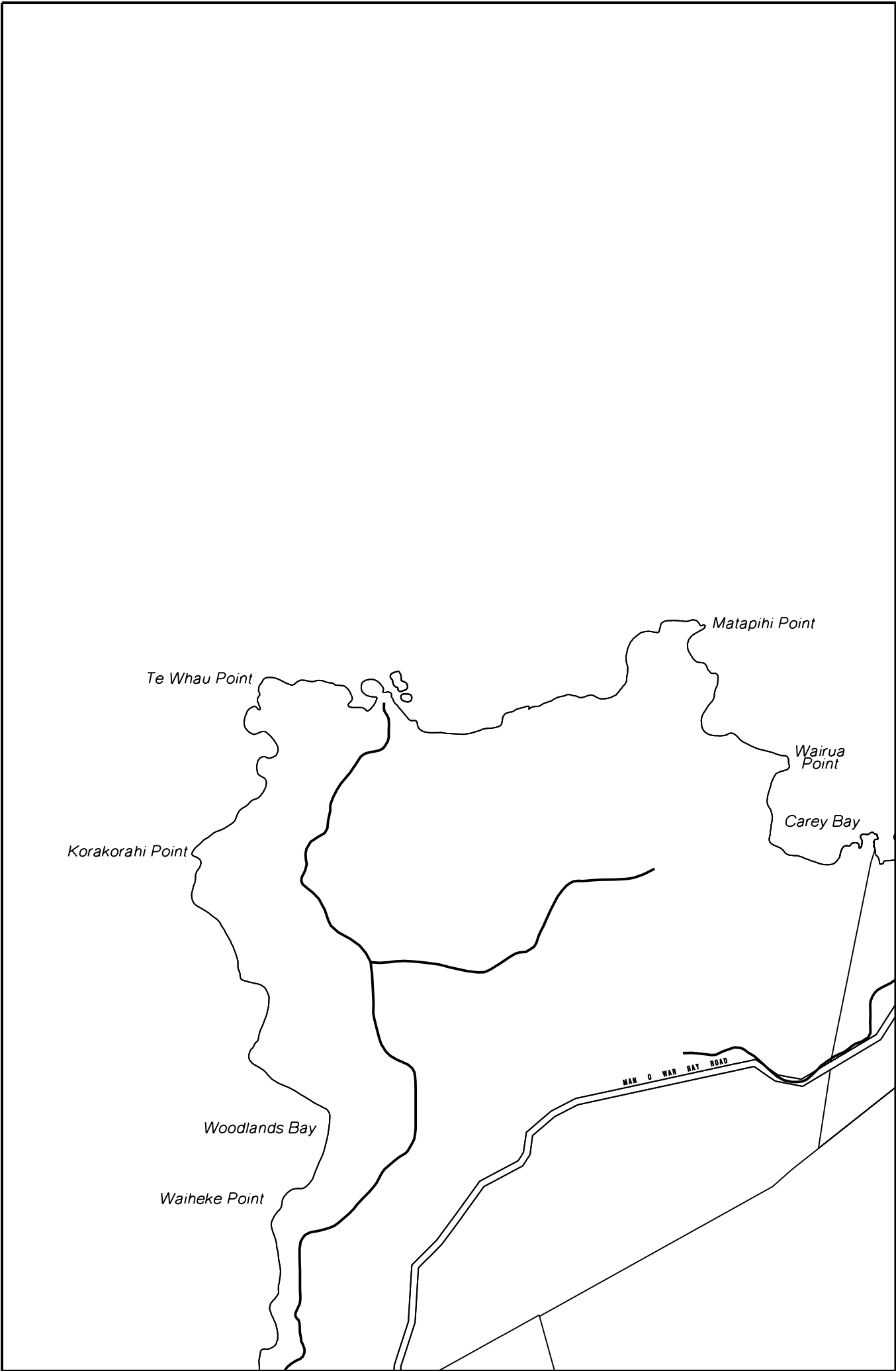


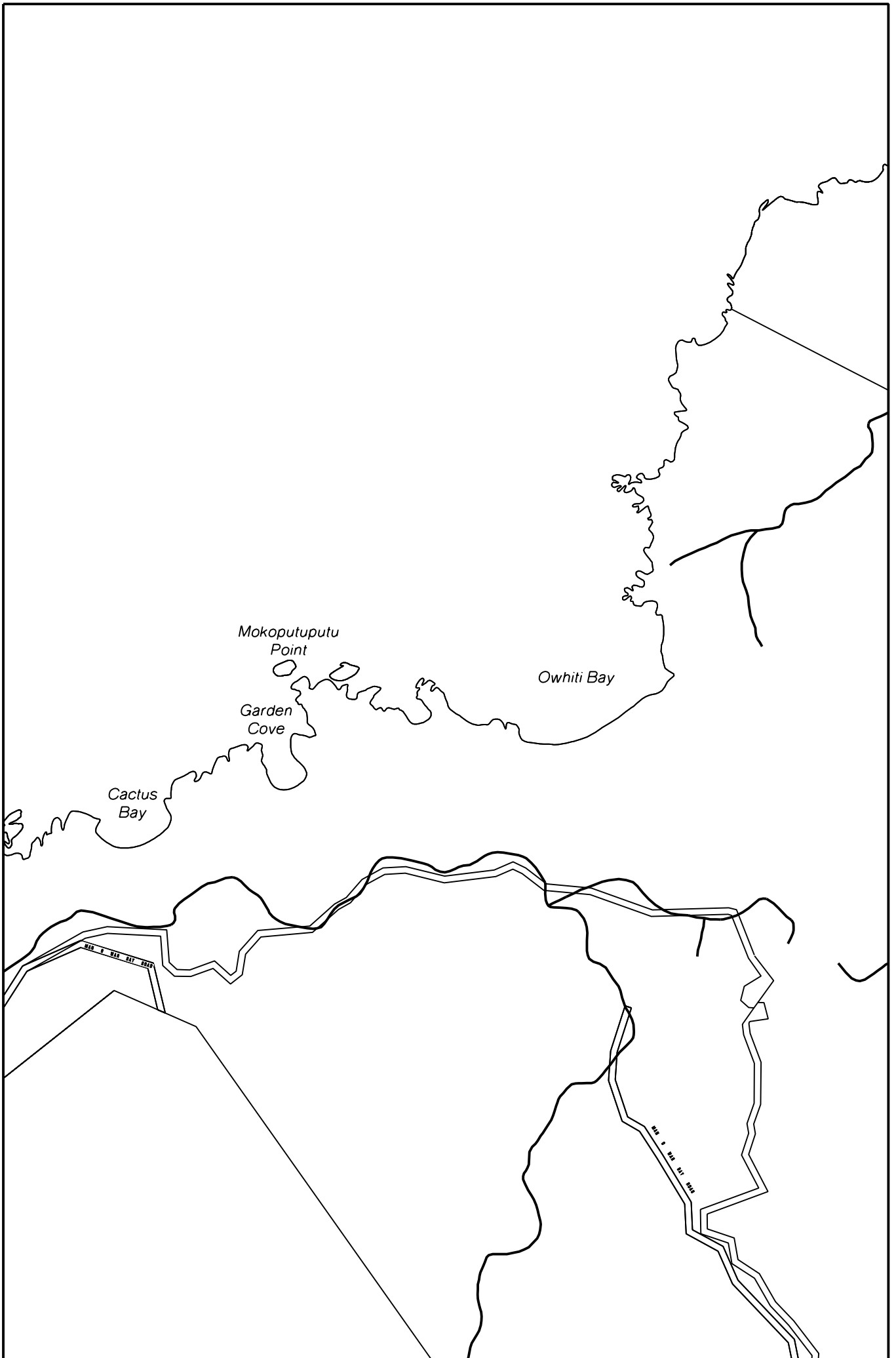


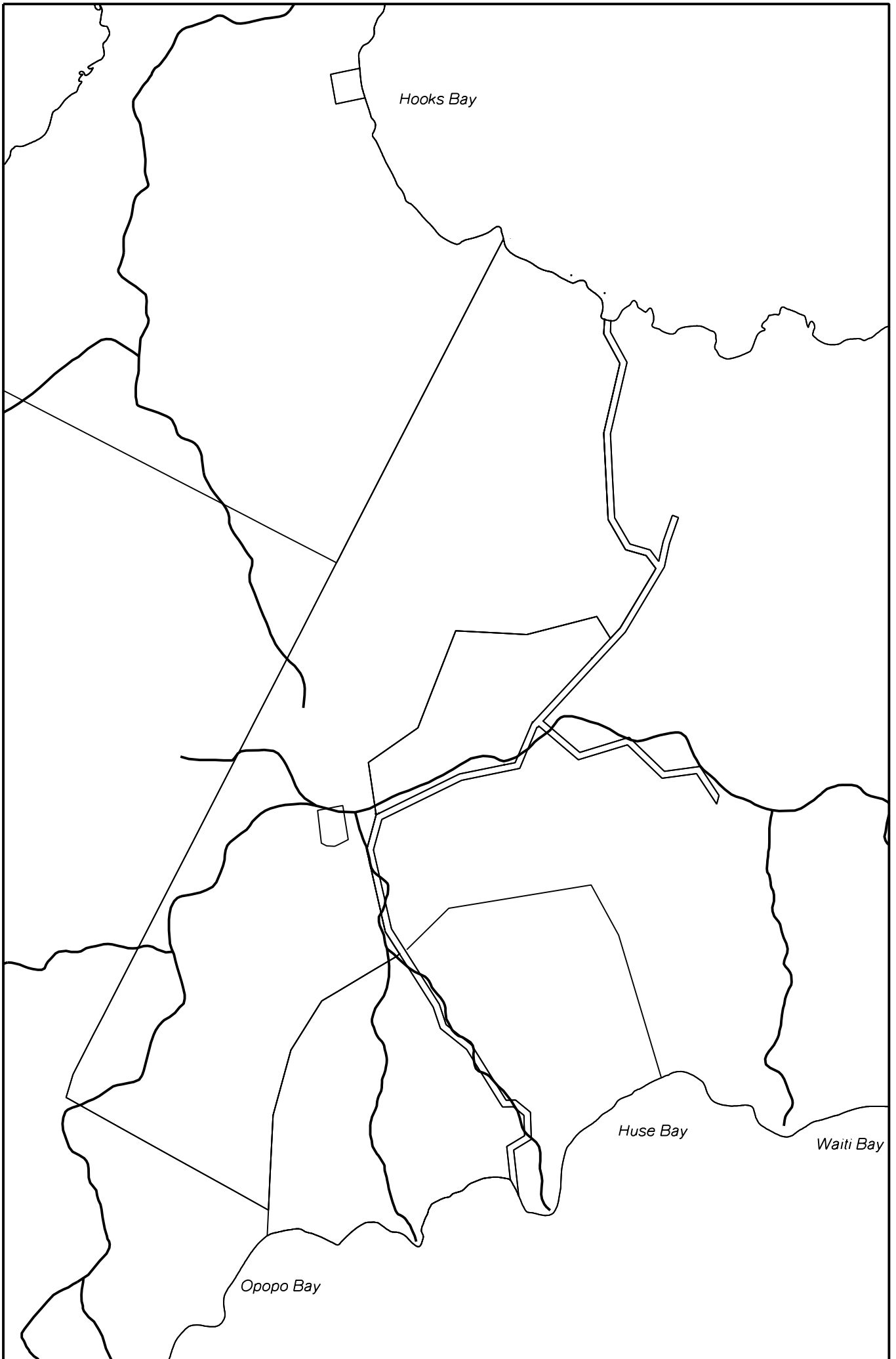
NOTE: Do not use for
Navigational Purposes

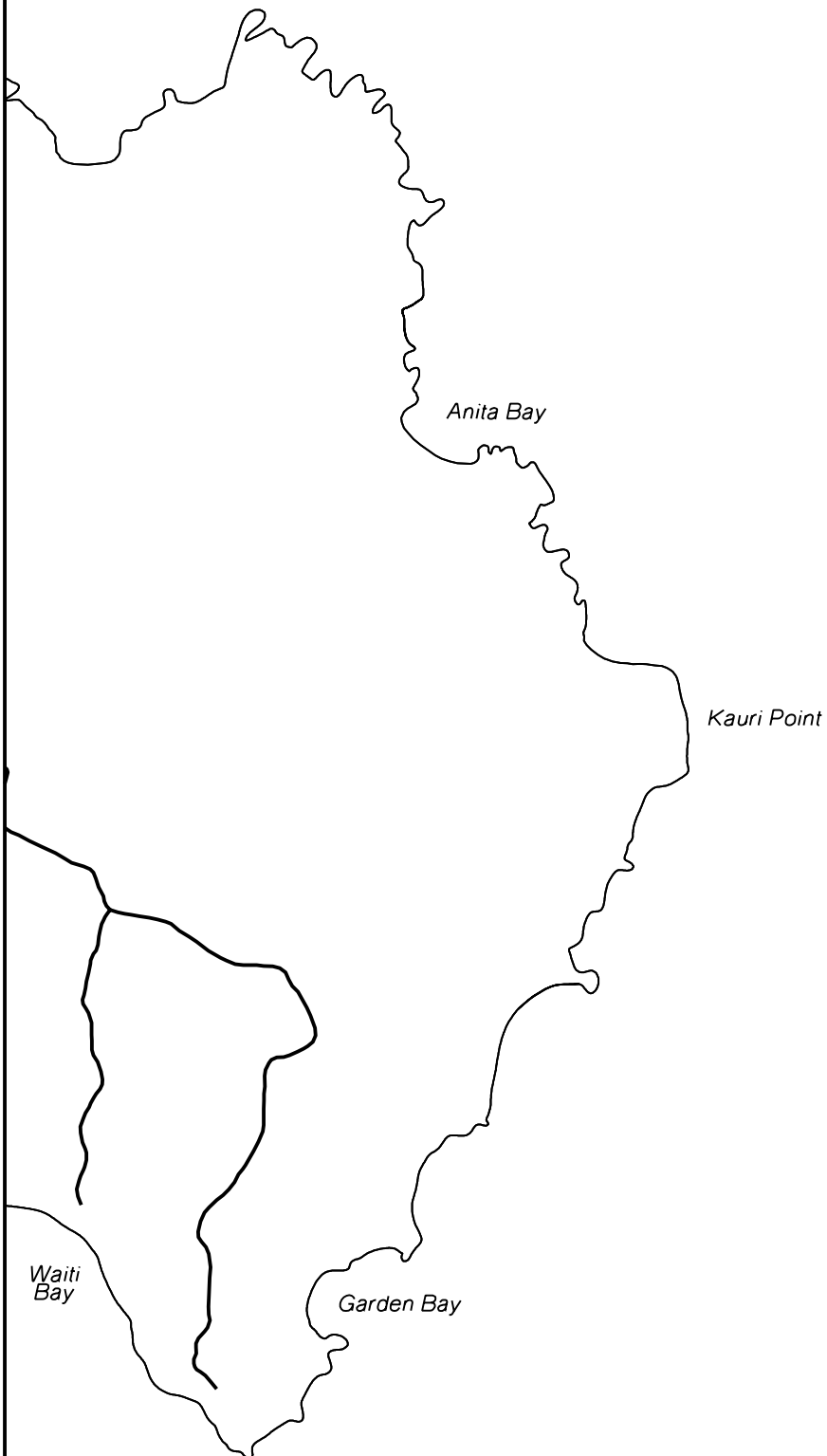
HORUHORU ISLAND
(Gannet Rock)





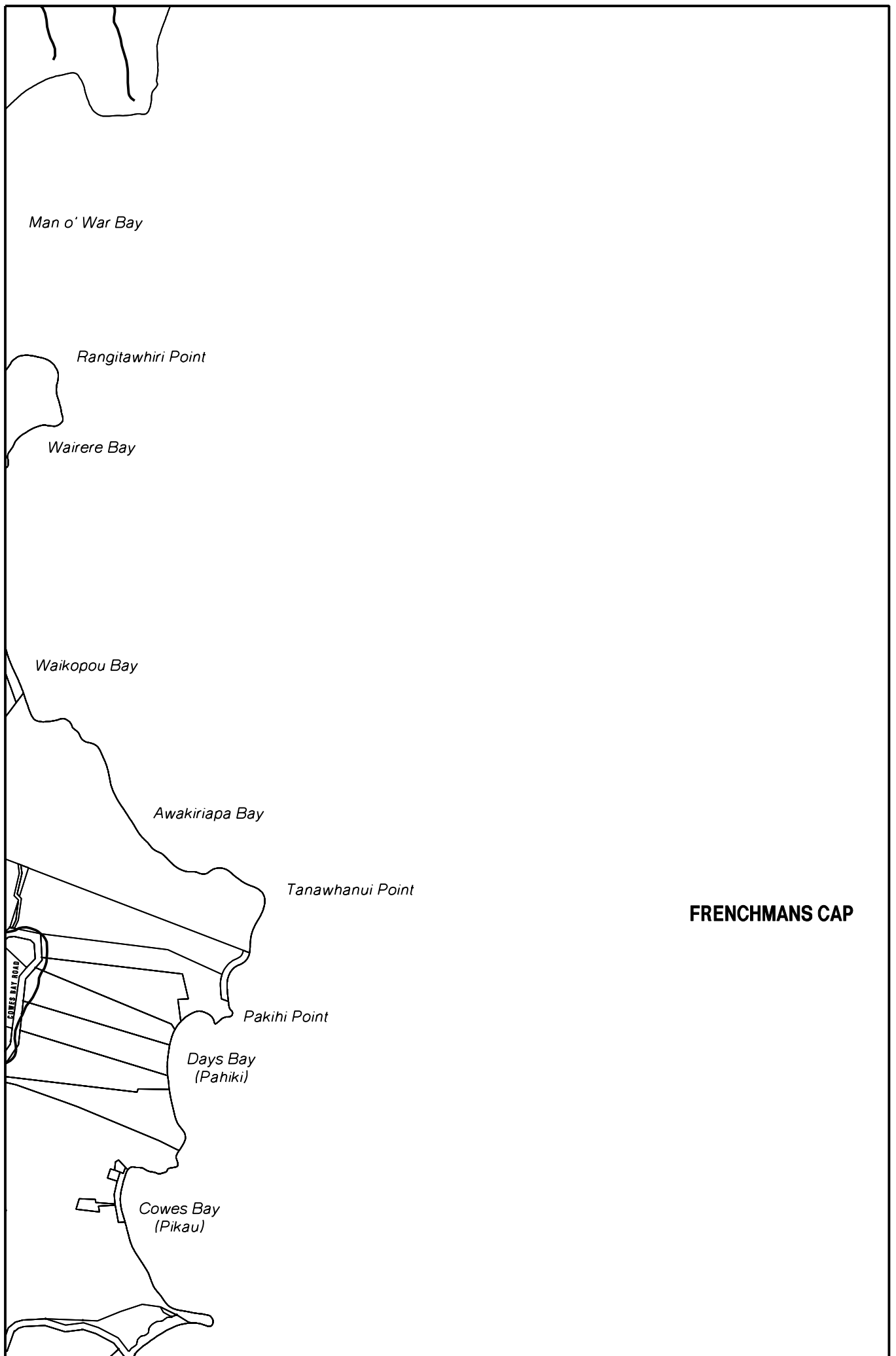


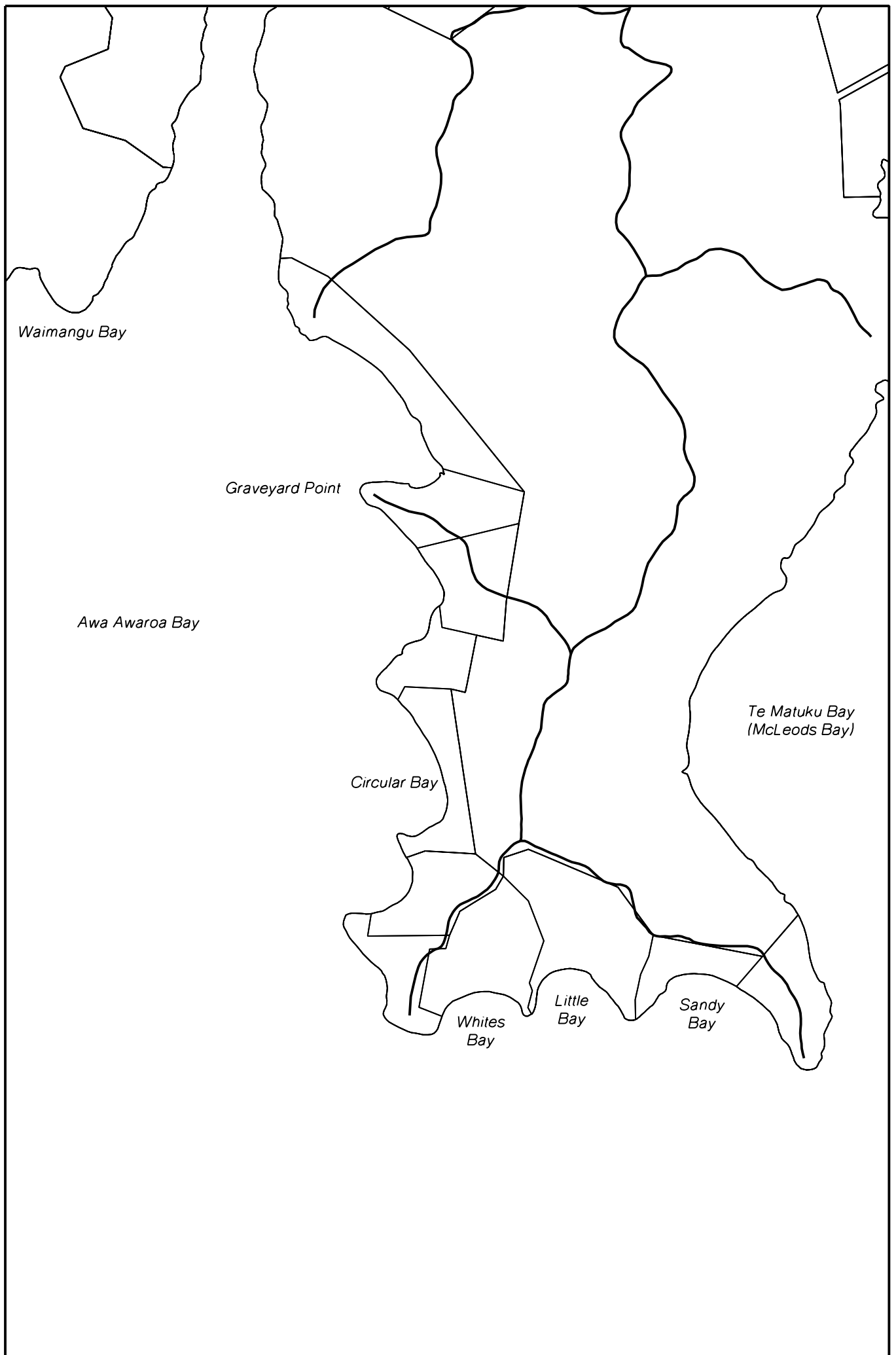


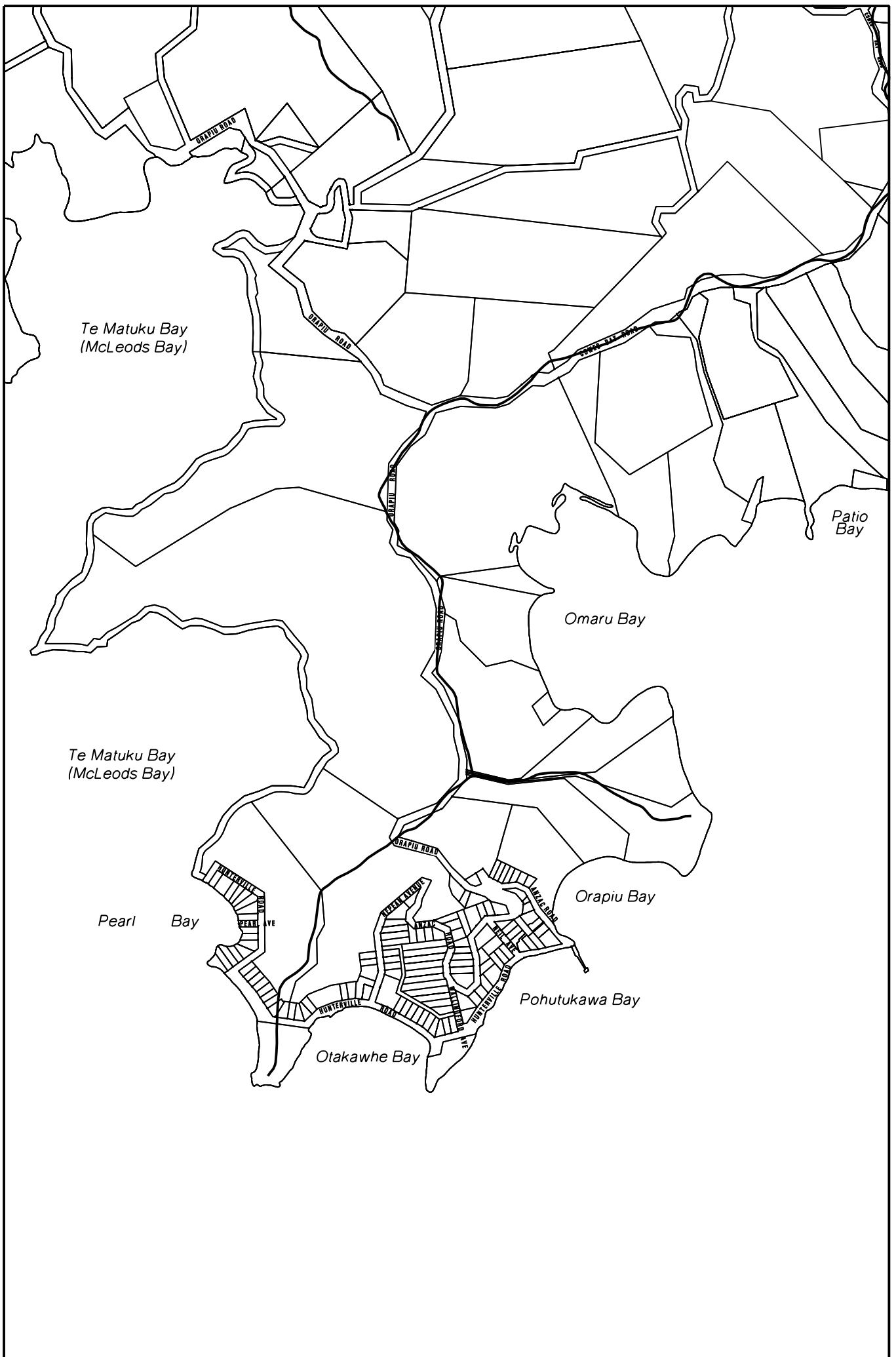















PONU I ISLAND

SEE MAP 43

