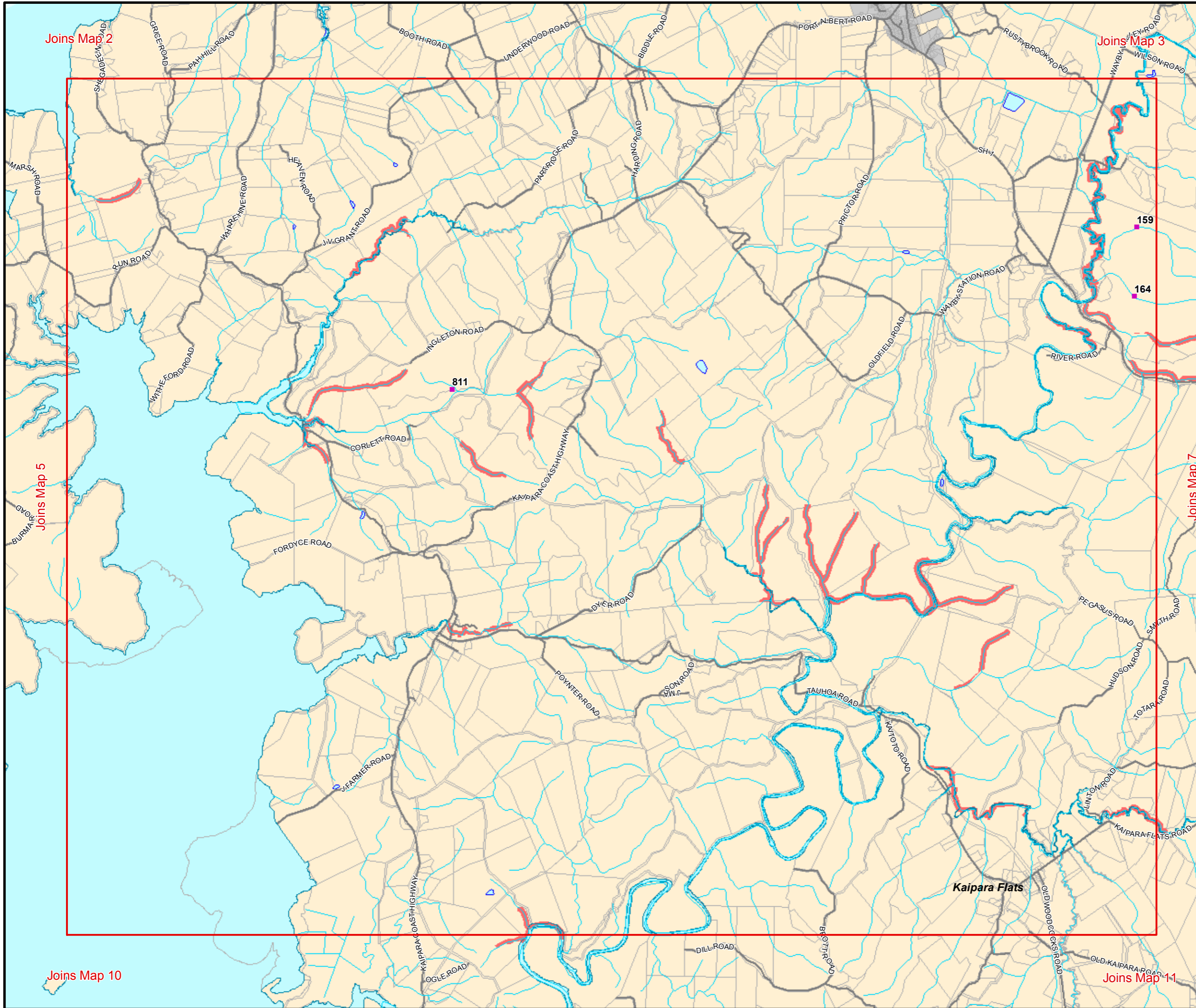
















# Map Series 1: Auckland Regional Plan: Air, Land & Water Map 6 Kaipara Flats Rodney



## LEGEND

-  Roads
-  Land Parcel Boundary
-  Local Authority Boundary
-  Metropolitan Urban Limits
-  River or Stream  
(Derived from NZMS260 Topographical Maps)  
Lines are indicative only of permanent rivers or streams, but may include water courses which are intermittent streams, or which are artificially created. In all cases, determination of whether a river or stream is a permanent river or stream, shall be made with reference to the definition of "Permanent River or Stream" in Chapter 12: Definitions.
-  Wetland Management Areas
-  Lakes, Dams and Ponds
-  Natural Lake Management Areas  
Management Area applies to the lake itself and a buffer zone of 50 metres wide landward of the lake shoreline (see Schedule 4)
-  Urban Lake Management Areas
-  Natural Stream Management Areas  
Lines are indicative only. Where there is uncertainty over the extent or location of any Natural Stream Management Area, it shall be determined by reference to the criteria in Section 3.4.2 of Chapter 3: Management Areas.
-  High Use Stream Management Areas
-  Industrial Air Quality Management Areas
-  Urban Air Quality Management Areas
-  Rural Air Quality Management Areas



1:50 000



This Document is Not to be Reproduced or Replicated in Any Way

Digital Cadastral Database, LINZ  
Crown Copyright Reserved

ARC GIS Unit - 21 October 2010