

Joins Map 38

Joins Map 39

Map Series 1:















Auckland Regional Plan:

Air, Land & Water

Map 43

Awhitu Peninsula Franklin

LEGEND

-  Roads
-  Land Parcel Boundary
-  Local Authority Boundary
-  Metropolitan Urban Limits
-  River or Stream
(Derived from NZMS260 Topographical Maps)
Lines are indicative only of permanent rivers or streams, but may include water courses which are intermittent streams, or which are artificially created. In all cases, determination of whether a river or stream is a permanent river or stream, shall be made with reference to the definition of "Permanent River or Stream" in Chapter 12: Definitions.
-  Wetland Management Areas
-  Lakes, Dams and Ponds
-  Natural Lake Management Areas
Management Area applies to the lake itself and a buffer zone of 50 metres wide landward of the lake shoreline (see Schedule 4)
-  Urban Lake Management Areas
-  Natural Stream Management Areas
Lines are indicative only. Where there is uncertainty over the extent or location of any Natural Stream Management Area, it shall be determined by reference to the criteria in Section 3.4.2 of Chapter 3: Management Areas.
-  High Use Stream Management Areas
-  Industrial Air Quality Management Areas
-  Urban Air Quality Management Areas
-  Rural Air Quality Management Areas



1:50 000

0 500 1,000 1,500 Meters

This Document is Not to be Reproduced
or Replicated in Any Way

Digital Cadastral Database, LINZ
Crown Copyright Reserved

ARC GIS Unit - 21 October 2010

Joins Map 47

Joins Map 44

Clarks Beach

Pehiakura Lake

635

642

Lake Pokorua

650

WEST COAST ROAD

BARTHOW ROAD

GIVEN ROAD

AWHITU ROAD

CEMETERY ROAD

CAPIES ROAD

KEES GULLY ROAD

HAMLIN ROAD

JURENALL ROAD

ARENALL ROAD

TE TORO ROAD

PONSFORD ROAD

COOPER ROAD

WESTHEAD ROAD

AWHITU ROAD

B WESTHEAD ROAD

GORDON ROAD

GLEESON ROAD

OLD FELD ROAD

CRAIG ROAD

WAIPIPI WHARF ROAD

FURNIS ROAD

KOIKOHE-KARORITARA ROAD

KEIGH ROAD

KILLAN ROAD

PARAKAU ROAD

BOUNDARY ROAD

RIDGLEY ROAD

MCCOWAN ROAD

KAIHAU ROAD

CLARKS BEACH ROAD

BOYD ROAD

GLEEBROOK BEACH ROAD

WILKINS ROAD