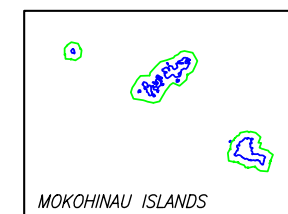
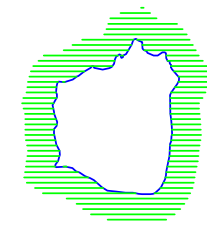


**AREAS OF HIGH ECOLOGICAL VALUE  
SUSCEPTIBLE TO DEGRADATION**

**NORTHERN REGION**

**Map 5 - Sheet 3**

**Areas Requiring Greater Emphasis  
For The Avoidance And Mitigation Of  
Adverse Effects To Water Quality**



TASMAN SEA

KAIPARA HARBOUR


HAURAKI GULF

GREAT BARRIER ISLAND

WAITEMATA

HARBOUR

**LEGEND**

 Coastal and estuarine areas, wetlands and lakes

NOTE:  
This information is derived from the following databases:-  
Sites of Special Wildlife Interest (Wetlands)  
Wetlands of Ecological and Representative Importance  
Waitemata & Manukau Harbour Maritime Planning Schemes  
(Conservation and Habitat Zones)  
Marine Habitat Mapping - NIWA 1994



RPS6C