




VISUAL PROTECTION OF VOLCANIC CONES

Map Series 4a Sheet 32

-  Viewshaft Contours (3m interval)
-  Viewshaft



Height restriction qualifications

The height restrictions indicated in the Volcanic Cones Viewshafts, while accurate as possible are indicative only. Appendix L should be referred to for the specific coordinates that relate to each viewshaft.

Where more than one viewshaft crosses an area, only the resulting lowest height restriction is depicted.

Height sensitive areas are not shown on these maps. Refer to District Plan for height limits in this area.

Where viewshafts cross the Coastal Marine Area the resulting height restrictions are not depicted for map clarity.

For additional information contact Auckland Council or refer to Appendix L. These maps can also be viewed online at www.aucklandcouncil.govt.nz.

