



















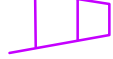



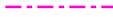







# AUCKLAND REGIONAL PLAN: COASTAL MAPS

## MAP SERIES 1 LEGEND

-  General Management Area
-  Tangata Whenua Management Area
-  Airport Management Area
-  Mooring Management Area (see Schedule 5)
-  Marina Management Area
-  Aquaculture Management Area (AMA) - (Variations 2, 4 - 6\*, see Schedule 9)
-  Land Associated with Coastal Protection Areas (CPA)
-  Coastal Protection Area (CPA) 1
-  Coastal Protection Area (CPA) 2
-  Coastal Protection Area 1 (small sites)
-  Coastal Protection Area number (see Schedule 3)
-  Cultural Heritage Places and Areas for Preservation (see Schedule 1)
-  Cultural Heritage Places and Areas for Protection (see Schedule 2)
-  Area of Significant Conservation Value (see Schedule 4)
-  Gazetted Marine Reserve
-  Marine Park
-  Regionally Significant Landscape (Rating 5)
-  Outstanding Landscape (Rating 6)
-  Outstanding Landscape (Rating 7)
-  Coastal Marine Area (CMA) boundaries (see Schedule 7)
-  Airport Height Restriction
-  Airport Runway Protection Area (see Appendix H)
-  Special Activity Area
-  Defence Exercise Area
-  Prohibited Anchorage
-  Main Trunk Rail
-  Motorway/State Highway
-  Major Road
-  Gas Line
-  Auckland Regional Council (ARC) Boundary

\* Variation 3 was withdrawn on 24 May 2006.