


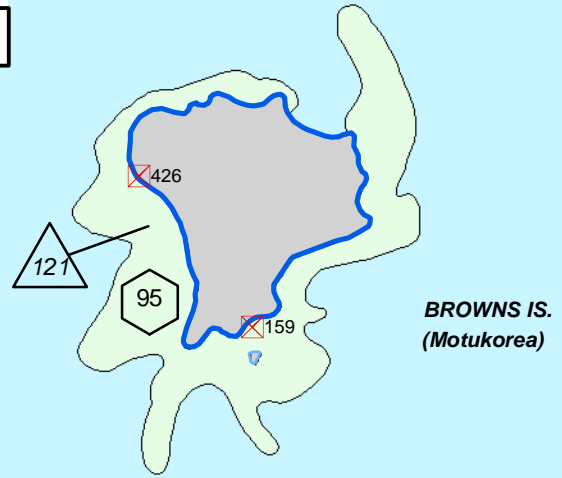
AUCKLAND REGIONAL PLAN: COASTAL MAPS

TAMAKI RIVER - NORTH

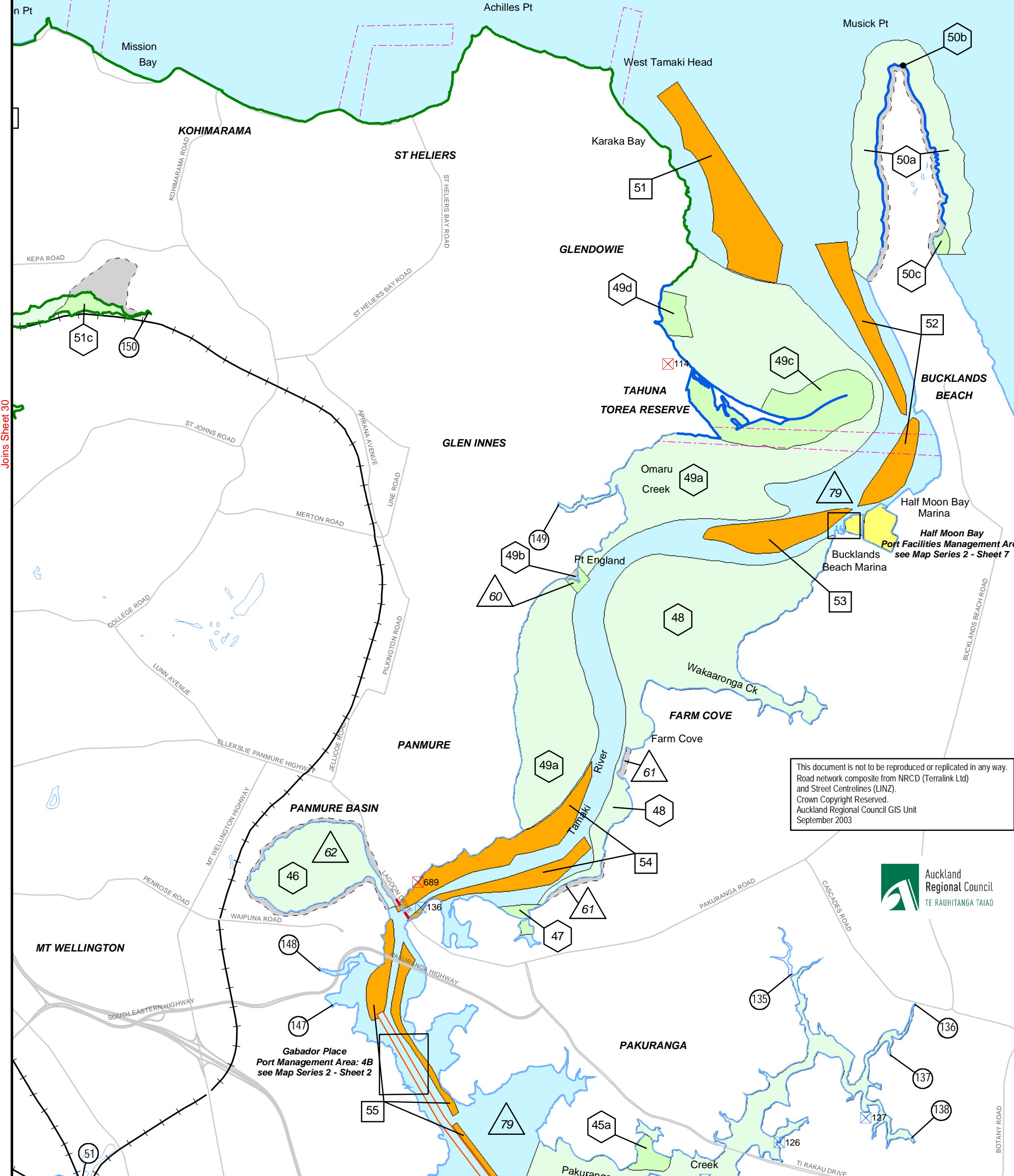
Map Series 1 - Sheet 25



1:30,000



**BROWNS IS.
(Motukorea)**



This document is not to be reproduced or replicated in any way. Road network composite from NRCd (Terralink Ltd) and Street Centrelines (LINZ). Crown Copyright Reserved. Auckland Regional Council GIS Unit September 2003



Joins Sheet 30

Joins Sheet 23