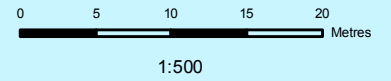


OTHER PORT FACILITIES MANAGEMENT AREA: BIRKENHEAD WHARF

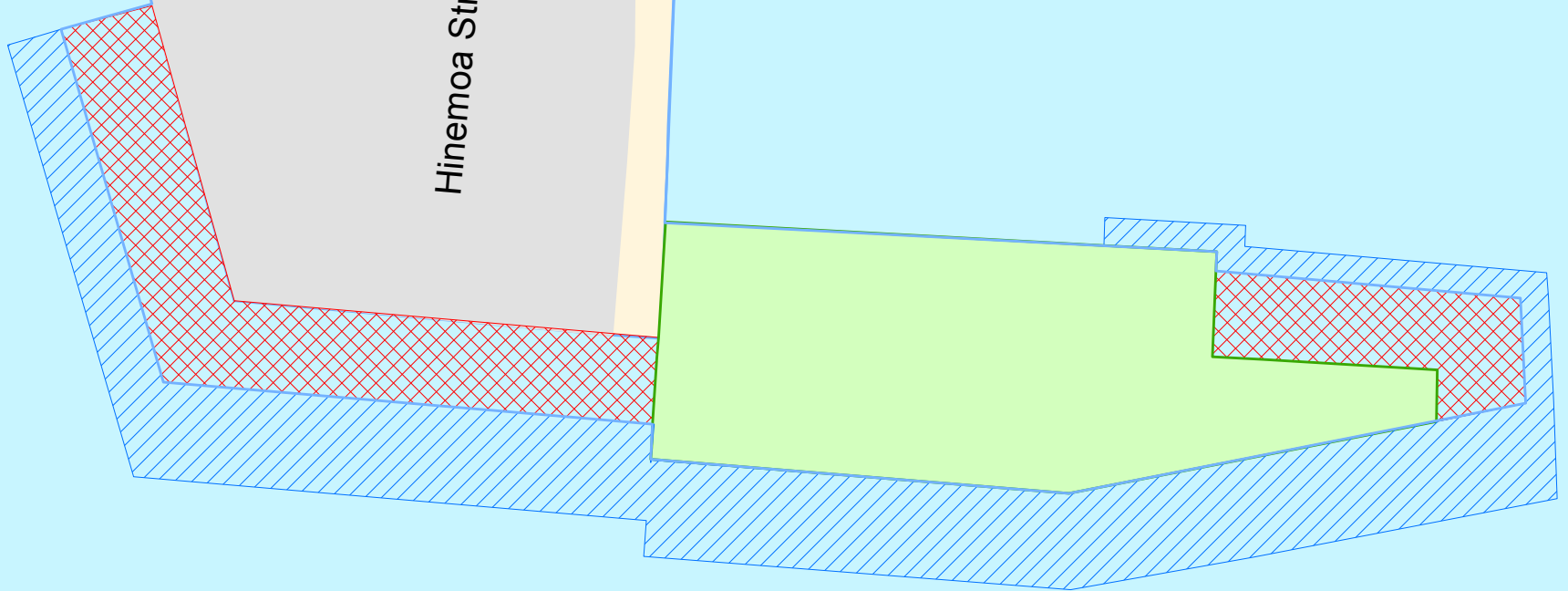
AUCKLAND REGIONAL PLAN: COASTAL MAPS

Map Series 2

Sheet 5



Hinemoa Street



Legend

- Road centre line
- Coastal Marine Area (CMA)
- Wharf buildings
- Water space
- Structures

Birkenhead Wharf water space dimensions :

- 7m width Southern side
- 4m width Western side
- 2m width Eastern end and Northern side.

This document is not to be reproduced or replicated in any way.
 Road network composite from NRCD (Terralink Ltd) and Street Centrelines (LINZ).
 Crown Copyright Reserved.
 Auckland Regional Council GIS Unit
 October 2004

Joins Sheet 12

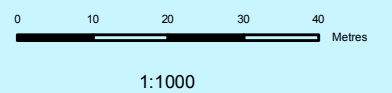
Joins Sheet 12

OTHER PORT FACILITIES MANAGEMENT AREA: VICTORIA WHARF

AUCKLAND REGIONAL PLAN: COASTAL MAPS

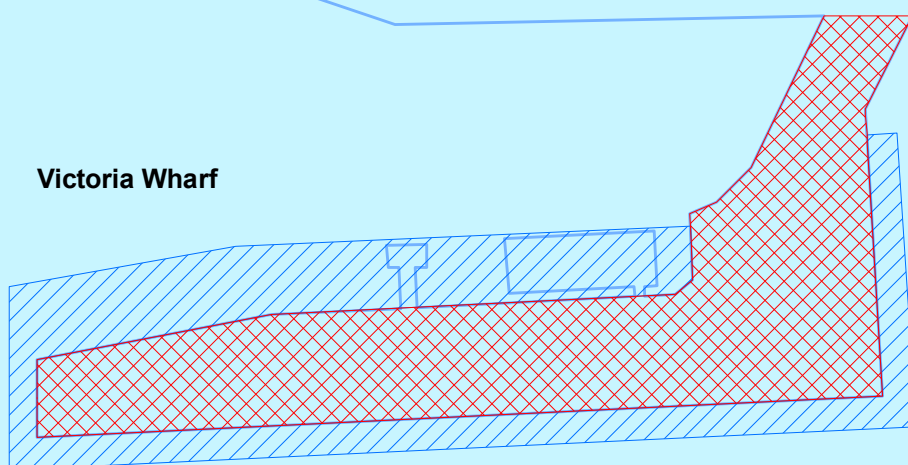
Map Series 2

Sheet 5A



Devonport Wharf

Victoria Wharf



Victoria Wharf water space dimensions :

- 9m width Northern side
- 4m width East end, Southern side, Western end.

This document is not to be reproduced or replicated in any way.
 Road network composite from NRCD (Terralink Ltd) and Street Centrelines (LINZ).
 Crown Copyright Reserved.
 Auckland Regional Council GIS Unit
 October 2004

Legend

- Road centre line
- Coastal Marine Area (CMA)
- Wharf buildings
- Water space
- Structures



Joins Sheet 30

Joins Sheet 30