




Legend

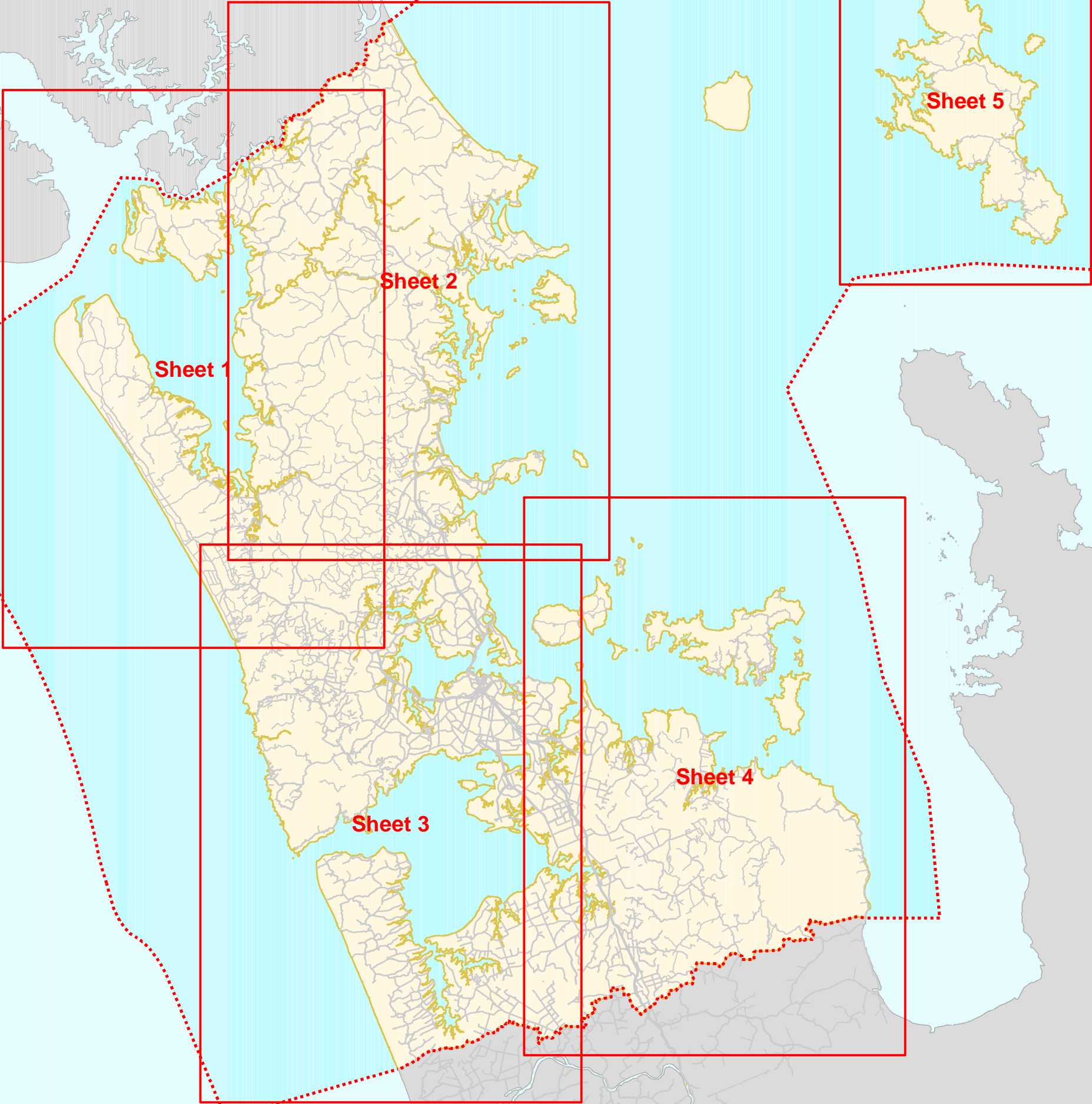
-  Auckland Regional Boundary
-  231 Areas adjacent to the Coastal Marine Area (CMA) administered by the Department of Conservation (DoC) - refer to Schedule 6 of the Plan for details
-  Te Uri o Hau Statutory Acknowledgement Areas - refer to Section 1.7.3 of the Plan for details. These areas are included in the Plan Maps for public information only.

This document is not to be reproduced or replicated in any way.
Coastline sourced from the Digital Cadastral Database, LINZ.
Crown Copyright Reserved.
Road network composite from NRCD (Terralink Ltd) and Street Centrelines (LINZ).
Crown Copyright Reserved.
Auckland Regional Council GIS Unit
September 2003

AUCKLAND REGIONAL PLAN: COASTAL MAPS

AUCKLAND REGION

Map Series 6 - Index



0 2.5 5 10 15 20
Kilometres

1:550,000