

















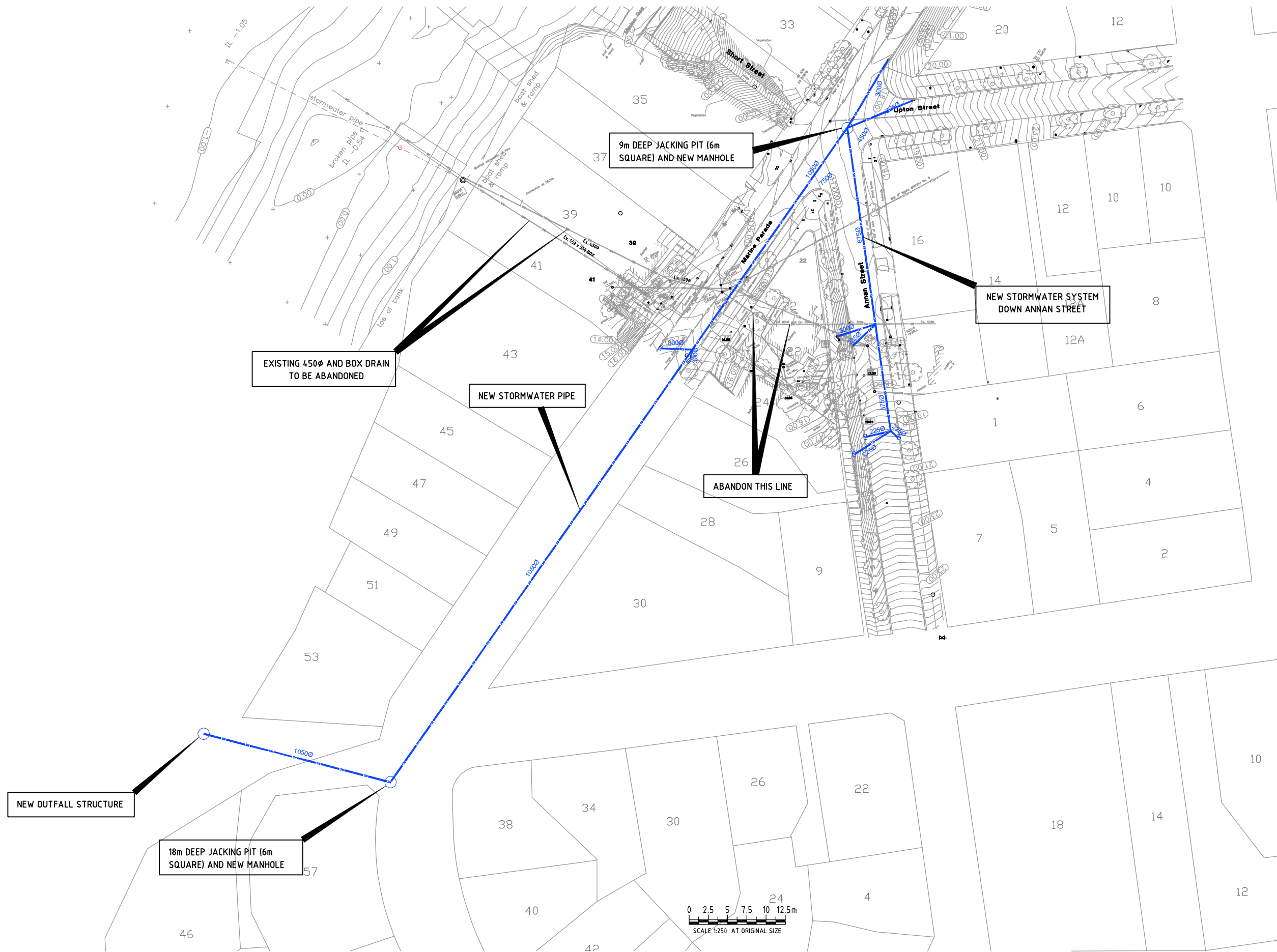




**Standard Legend**

-  catchpit
-  manhole
-  power pole
-  power pole/street light
-  sign post
-  street light
-  shrub
-  tree
-  existing wastewater line
-  existing stormwater line
-  existing combined line
-  existing watercare line
-  fenceline
-  bank (top/bottom)
-  bottom of wall
-  bushline
-  kerbline
-  seal edge



A ORIGINAL ISSUE		DX	
No	Revision	Drawn	Checked
		Approved	Date



**GHD** CLIENTS | PEOPLE | PERFORMANCE

Level 16, ASB Bank Centre  
 135 Albert Street, Auckland New Zealand  
 T 64 9 307 7373 F 64 9 307 7300  
 E akmal@ghd.co.nz W www.ghd.co.nz

<b>DO NOT SCALE</b>	Drawn DX	Designed NG
Conditions of Use: This document may only be used by GHD's client (and any other person who GHD has agreed can use this document) for the purpose for which it was prepared and must not be used by any other person or for any other purpose.	Drafting Check	Design Check
	Approved	
	Date	
	Scale 1:500	This Drawing must not be used for Construction unless signed as Approved

Client **AUCKLAND CITY COUNCIL**

Project **MARINE PARADE, HERNE BAY**

Title **STORMWATER UPGRADE PLAN - OPTION 5**

Original Size **A1** Drawing No: **51-23678-W015** Rev: **A**