

P:\26259\300 Series - Design and Procurement Plan\WorkingMaterial\CAD\26259-111.dwg, 111, 18/05/2009 11:44:50 a.m., rbs, 1:2



NOTES :

1. All dimensions are in millimetres unless noted otherwise.
2. Aerial Photo supplied from Terralink International Ltd, Crown copyright reserved, flown 30/12/2007.
3. Works area approximate & indicative only.









0	Consultation Issue		
REVISION	DESCRIPTION	BY	DATE
DESIGNED :			
DRAWN :		GNB	Apr.09
DESIGN CHECKED :			
DRAFTING CHECKED :			
REFERENCE :			

CADFILE : \\26259-111.dwg  
 APPROVED : **NOT FOR CONSTRUCTION**  
 This drawing is not to be used for construction purposes unless signed as approved  
 COPYRIGHT ON THIS DRAWING IS RESERVED



**Tonkin & Taylor**  
 Environmental & Engineering Consultants  
 Auckland 105 Carlton Gore Rd. Newmarket  
 Tel. (09) 355 6000 Fax. (09) 307 0265  
 Email : auck@tonkin.co.nz  
 www.tonkin.co.nz

**LEGEND**

-  Property Boundary
-  Newmarket Park Boundary
-  Adjoining Land owned by ACC Parks
-  Newmarket Stream
-  Approximate crest of 1V:2.5H slope
-  Vegetation Clearance Area
-  Contractor's Compound Area
-  Works Area

A3 SCALE 1: 1500  
 A1 SCALE 1: 750  
 0 10 20 30 40 50 60 70 80 (m)

DRAWING STATUS: CONSULTATION



**NEWMARKET PARK SLOPE REMEDIATION**  
 NEWMARKET

Proposed Remedial Works  
 Site Plan & Staging

SCALES (AT A1 SIZE)  
 1: 750

DWG. No. 26259-111 REV. 0